



HEARING NOTICE

LAND USE REQUEST AFFECTING THIS AREA

There is a development proposal for the property listed in this notice and shown on the attached map. The City is seeking input from neighbors on the proposal. If you have questions or comments about the proposal, contact the case manager.

Esta carta es un aviso sobre una propuesta de desarrollo para la propiedad enumerada y que se muestra en el mapa adjunto. La ciudad está buscando la opinión de los vecinos sobre la propuesta. Si tiene preguntas o comentarios sobre la propuesta, póngase en contacto con nosotros al 503-588-6213

CASE NUMBER:	Minor Comprehensive Plan Map Amendment, Neighborhood Plan Map Amendment, and Zone Change Case No. CPC-NPC-ZC20-04
PROPERTY LOCATION:	2400 Block of Commercial Street NE & Liberty Street NE, Salem OR 97301
SUMMARY:	A Minor Comprehensive Plan Map Amendment, Neighborhood Plan Map Amendment, and Zone Change from CG (General Commercial) and RM-II (Multiple Family Residential) to PS (Public Service).
HEARING INFORMATION:	<p>DUE TO SOCIAL DISTANCING MEASURES PUT INTO PLACE TO HELP STOP THE SPREAD OF THE COVID-19 VIRUS THIS HEARING WILL BE HELD DIGITALLY. THE HEARING BODY WILL ONLY ACCEPT WRITTEN TESTIMONY. THE RECORD WILL BE HELD OPEN FOR ADDITIONAL WRITTEN COMMENTS AFTER THE HEARING.</p> <p><u>Salem Planning Commission, Tuesday, August 4, 2020 at 5:30 P.M.</u></p> <p>This meeting will be available to view LIVE on YouTube when the meeting starts. Please visit this link with any computer, tablet, or smart phone: http://bit.ly/planningpublicmeetings</p>
TO PROVIDE WRITTEN TESTIMONY:	<p>PLEASE DIRECT COMMENTS REGARDING THIS CASE TO THE CASE MANAGER LISTED BELOW. Staff recommends emailing your comments to the case manager. Mailed comments will still be accepted but Staff cannot guarantee prompt receipt. Only those participating at the hearing by submission of written testimony have the right to appeal the decision.</p>
CASE MANAGER:	Bryce Bishop, Planner II , City of Salem Planning Division, 555 Liberty Street SE, Room 305, Salem, OR 97301. Telephone: 503-540-2399; E-mail: bbishop@cityofsalem.net .
NEIGHBORHOOD ORGANIZATION:	<p><i>Neighborhood associations are volunteer organizations of neighbors coming together to make neighborhoods the best they can be. They receive notice of land use applications within their boundaries, and they often submit comments on the applications to the City. Neighborhood association meetings are open to everyone. Contact your neighborhood association to get involved:</i></p> <p>Highland Neighborhood Association, Geoff Darling, Chair; Phone: 503-316-9153; Email: higeoff@comcast.net.</p>
STAFF REPORT:	The Staff Report will be available seven (7) days prior to the hearing and will thereafter be posted on the Community Development website: https://www.cityofsalem.net/notice .
ACCESS:	The Americans with Disabilities Act (ADA) accommodations will be provided on request.
CRITERIA:	<p>Salem Revised Code (SRC) Chapter(s) 64.025(e)(2) – Comprehensive Plan Map Amendments and 265.005(e)(1) – Zone Changes</p> <p>Salem Revised Code (SRC) is available to view at this link: http://bit.ly/salemorcode. Type in the chapter number(s) listed above to view the applicable criteria.</p>

OWNER(S):	State Of Oregon – Oregon Department of Transportation
APPLICANT / AGENT(S):	Matt Hastie, Angelo Planning Group, on behalf of Daniel Fricke, ODOT
PROPOSAL REQUEST:	A consolidated Minor Comprehensive Plan Map Amendment from “Commercial” and “Multiple Family Residential” to “Community Service Government”, Minor Neighborhood Plan Map Amendment to Community Service Government, and Zone Change from CG (General Commercial) and RM-II (Multiple Family Residential) to PS (Public Service) for properties totaling approximately 1.89 acres in size and located in the 2400 Block of Commercial Street NE and Liberty Street NE (Marion County Assessor Map and Tax Lot Numbers: 073W15AD05600, 5700, 5800, 5900, 6000, 6100, 6200, 6300, & 6400).
TEMPORARY HEARING PROCEDURE:	<p>The hearing will be conducted with the staff presentation first, followed by the applicant’s case, and questions from the Hearing Body. Due to the Covid-19 pandemic, testimony from neighborhood organizations, persons in favor or opposition, and rebuttal by the applicant will be limited to written testimony. The applicant has the burden of proof to show that the approval criteria can be satisfied by the facts. Opponents may rebut the applicant’s testimony by showing alternative facts or by showing that the evidence submitted does not satisfy the approval criteria. A hearing is not a venue to ask questions of staff, the applicant or the decision maker(s) on this case but rather an opportunity to provide testimony to the decision maker(s) on the merits of the land use case; questions about the application, the recommended conditions of approval, or the Planning Administrator’s recommendation, should be directed to the Case Manager prior to the hearing.</p> <p>Any participant may request an opportunity to present additional evidence or testimony regarding the application. A ruling will then be made to either continue the Public Hearing to another date or leave the record open to receive additional written testimony. Failure to raise an issue in person or by letter prior to the close of the Public Hearing with sufficient specificity to provide the opportunity to respond to the issue, precludes appeal to the Land Use Board of Appeals (LUBA) on this issue. A similar failure to raise constitutional issues relating to proposed conditions of approval precludes an action for damages in circuit court.</p> <p>Following the close of the Public Hearing a decision will be issued and mailed to the applicant, property owner, affected neighborhood association, anyone who participated in the hearing, either in person or in writing, and anyone who requested to receive notice of the decision.</p>
MORE INFORMATION:	Documents and evidence submitted by the applicant are available for review and paper copies can be obtained at a reasonable cost. You can also find out more information about the status of the proposed application on the City’s online Permit Application Center at https://permits.cityofsalem.net . Just enter the permit number listed here: 20 108131
NOTICE MAILING DATE:	July 15, 2020

PLEASE PROMPTLY FORWARD A COPY OF THIS NOTICE TO ANY OTHER OWNER, TENANT OR LESSEE.

For more information about Planning in Salem:

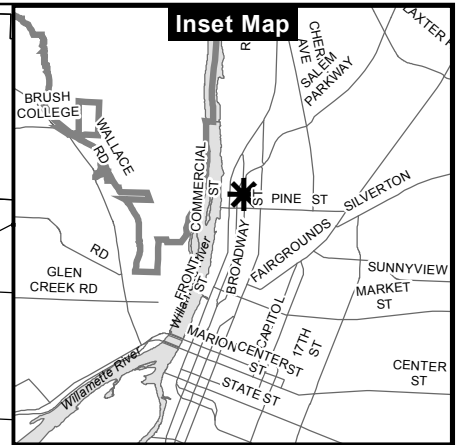
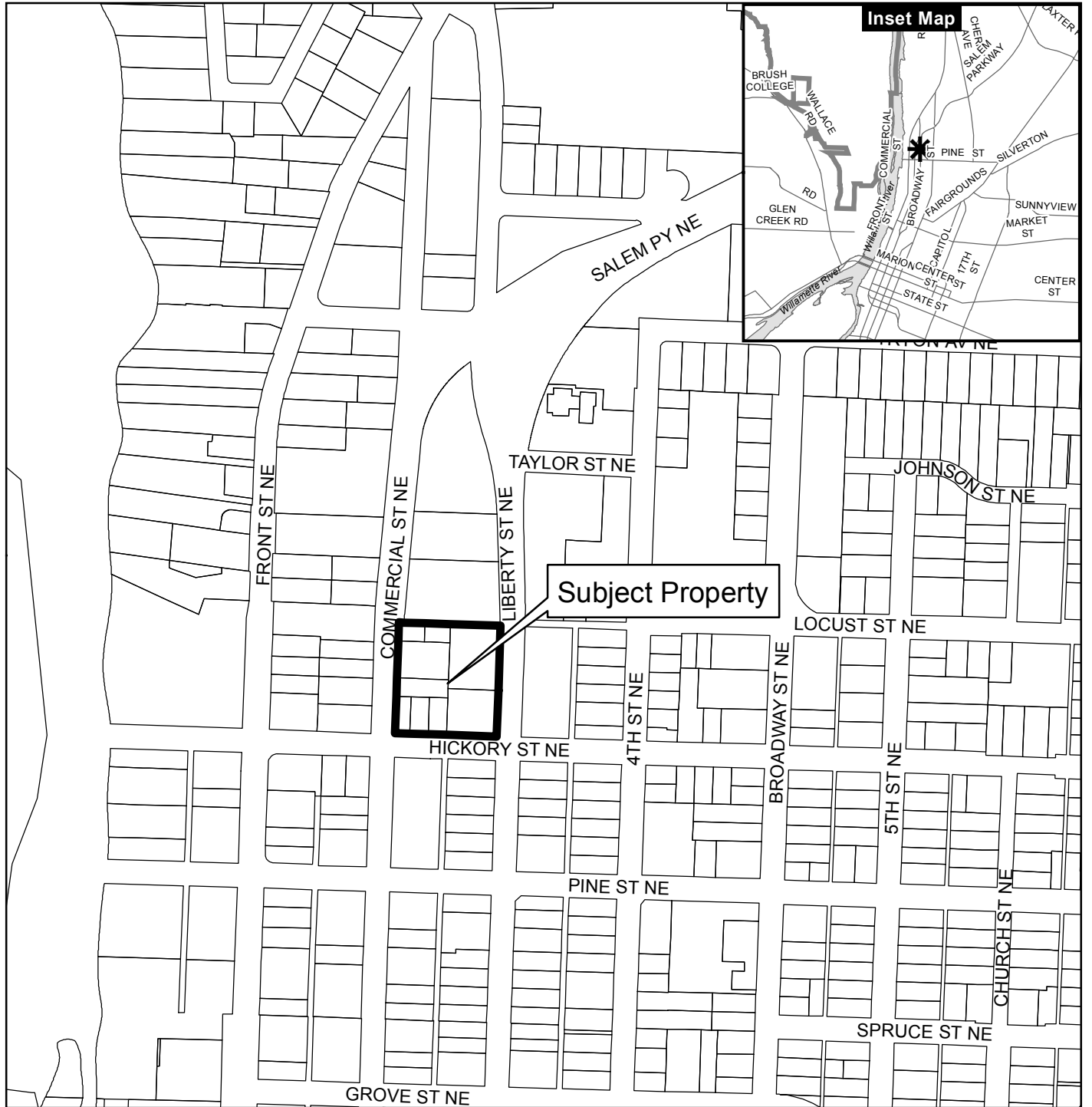
<http://www.cityofsalem.net/planning>

It is the City of Salem’s policy to assure that no person shall be discriminated against on the grounds of race, religion, color, sex, marital status, familial status, national origin, age, mental or physical disability, sexual orientation, gender identity and source of income, as provided by Salem Revised Code Chapter 97. The City of Salem also fully complies with Title VI of the Civil Rights Act of 1964, and related statutes and regulations, in all programs and activities. Disability-related modification or accommodation, including auxiliary aids or services, in order to participate in this meeting or event, are available upon request. Sign language and interpreters for languages other than English are also available upon request. To request such an accommodation or interpretation, contact the Community Development Department at 503-588-6173 at least three business days before this meeting or event.

TTD/TTY telephone 503-588-6439 is also available 24/7

Vicinity Map

2400 Block of Commercial Street NE & Liberty Street NE



Legend

- Taxlots
- Urban Growth Boundary
- City Limits
- Outside Salem City Limits
- Historic District
- Schools
- Parks

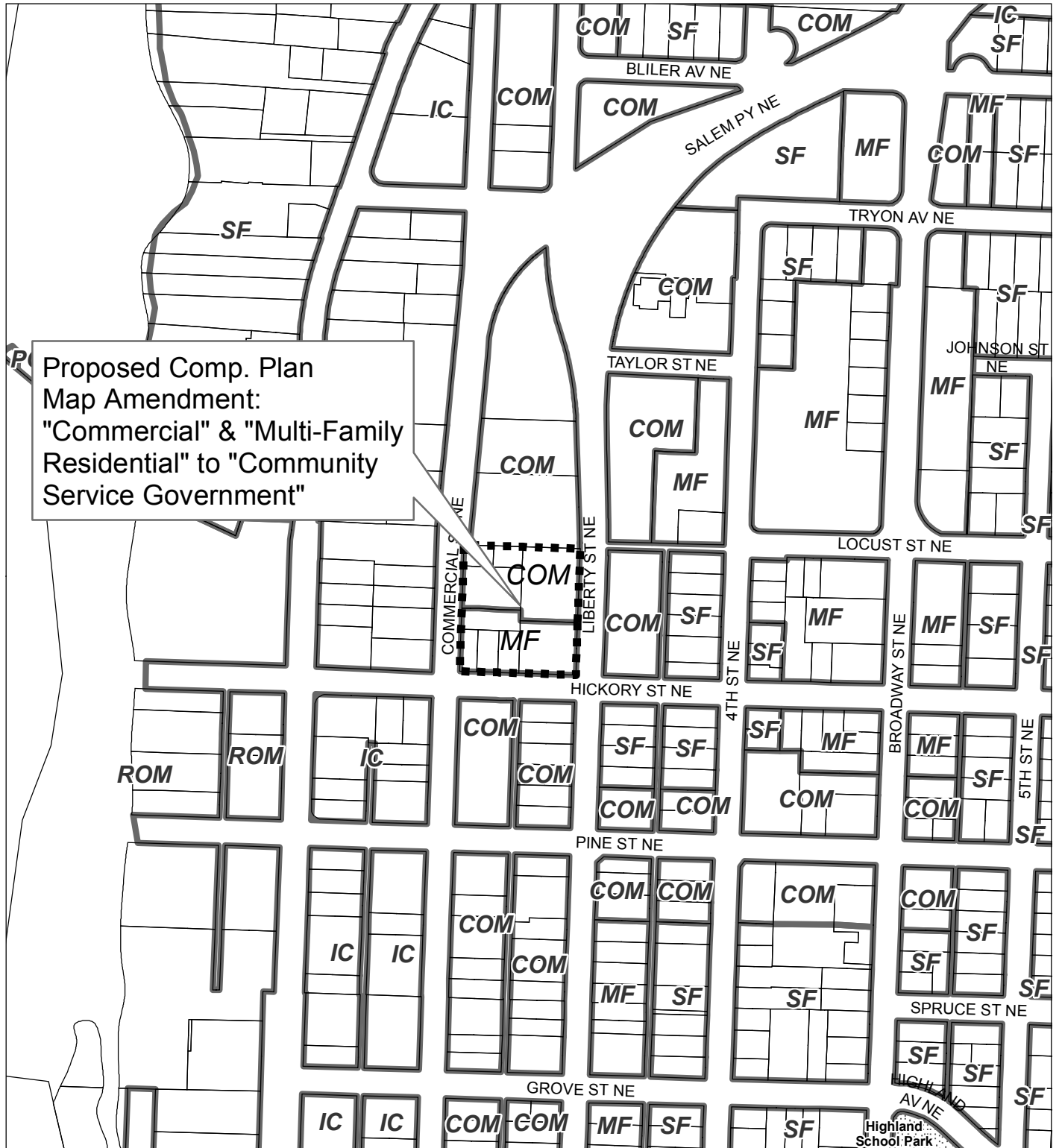


0 100 200 400 Feet



This product is provided as is, without warranty. In no event is the City of Salem liable for damages from the use of this product. This product is subject to license and copyright limitations and further distribution or resale is prohibited.

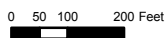
Comprehensive Plan Map



Proposed Comp. Plan Map Amendment:
 "Commercial" & "Multi-Family Residential" to "Community Service Government"

Legend

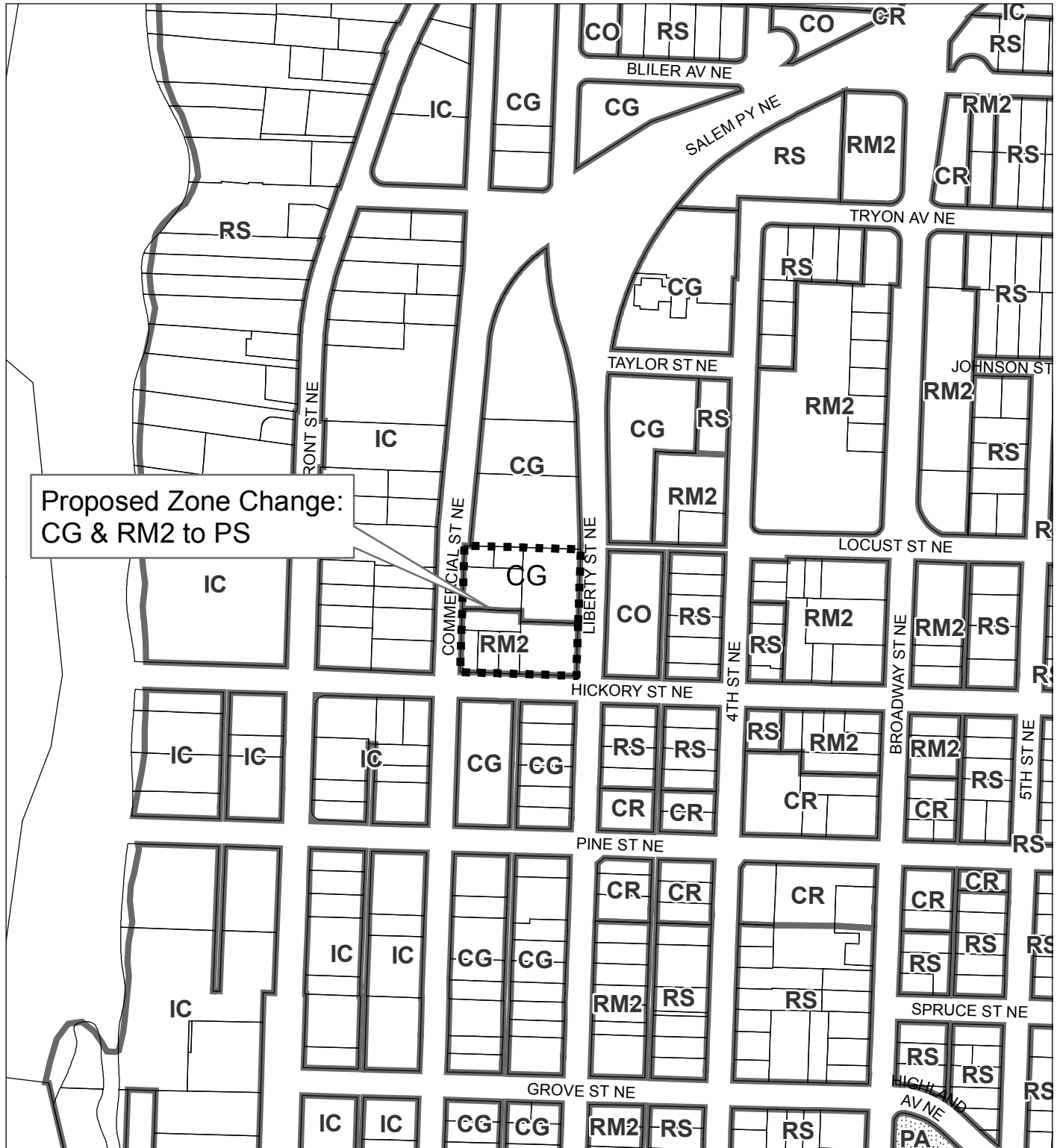
- RS Base Zoning
- Urban Growth Boundary
- Outside Salem City Limits
- Taxlots
- Parks
- 🏫 Schools



This product is provided as is, without warranty. In no event is the City of Salem liable for damages from the use of this product. This product is subject to license and copyright limitations and further distribution or resale is prohibited.

CITY OF *Salem*
 AT YOUR SERVICE
 Community Development Dept.

Zoning Map



Proposed Zone Change:
CG & RM2 to PS

Legend

- RS Base Zoning
- Urban Growth Boundary
- Outside Salem City Limits
- Taxlots
- Parks
- 🏫 Schools

This product is provided as is, without warranty. In no event is the City of Salem liable for damages from the use of this product. This product is subject to license and copyright limitations and further distribution or resale is prohibited.

0 50 100 200 Feet



CITY OF *Salem*
AT YOUR SERVICE
Community Development Dept.

40 20 0 40 Feet



Fencing

Secure gate (43' wide)

Public Driveway

Gated driveway (26' wide)
Coincident with north property line

MF-2 Site Boundary

Fencing

Fenceline shown in blue. Secure fencing runs along west, south, and north property lines. Along northern property line, fence perimeter connects to northeastern corner of ODOT building to make a secure gate. Along eastern property line, fenceline cuts in at secure gated driveway to connect to southern side of office building on west side of building entrance.

40 20 0 40 Feet



Secure gate (43' wide)

275'

56' CG Site Boundary

73.5'

177'

Public Driveway (26' wide)

300'

137'

100'

32.5'

8'

Gated driveway (26' wide)
Coincident with north property line

Fencing

Fenceline shown in blue. Secure fencing runs along west, south, and north property lines. Along northern property line, fence perimeter connects to northeastern corner of ODOT building to make a secure gate. Along eastern property line, fenceline cuts in at secure gated driveway to connect to southern side of office building on west side of building entrance.