

INSET MAP

Highland Park
Highland School Park
Center 50+
Wallace Natural Area
Wallace Marine Park
Mouth of Mill Creek Property
Grant School Park
Jason Lee Historical Marker
Marion Square Park
Union Street Railroad Bridge
Waldo Park
Riverfront Park
Civic Center
Mill Race Beautification
Pringle Trail
Pringle Park
Aldrich Park
Mill Race Park
McRae Park
Deepwood Estate
Lee Park
Bush's Pasture Park

SEE INSET MAP

MARION
COUNTY

POLK
COUNTY

Four
Corners

Keizer

Hayesville

Center 50+

Wallace Natural Area

Marion Square Park

Riverfront Park

Pringle Park

Bush's Pasture Park

Fairmount Park

Pioneer Cemetery

McKinley School Park

Highland Park

Highland School Park

Grant School Park

Wallace Marine Park

Englewood Park

McRae Park

Aldrich Park

Richmond School Park

Lee Park

Geer Park

Center 50+

Livingston Park

Harry & Grace Thorp Park

Hoover Park

Geer Park

Richmond School Park

Lee Park

McKinley School Park

McGilchrist

McGilchrist

Eastgate Basin Park

McKay Park

Harry & Grace Thorp Park

Hoover Park

Geer Park

Richmond School Park

Lee Park

McKinley School Park

McGilchrist

McGilchrist

Brown Road Property

Royal Oaks Park

Hoover Park

Geer Park

Richmond School Park

Lee Park

McKinley School Park

McGilchrist

McGilchrist

McGilchrist

Auburn Park

Santana Park

Hoover Park

Geer Park

Richmond School Park

Lee Park

McKinley School Park

McGilchrist

McGilchrist

McGilchrist

213

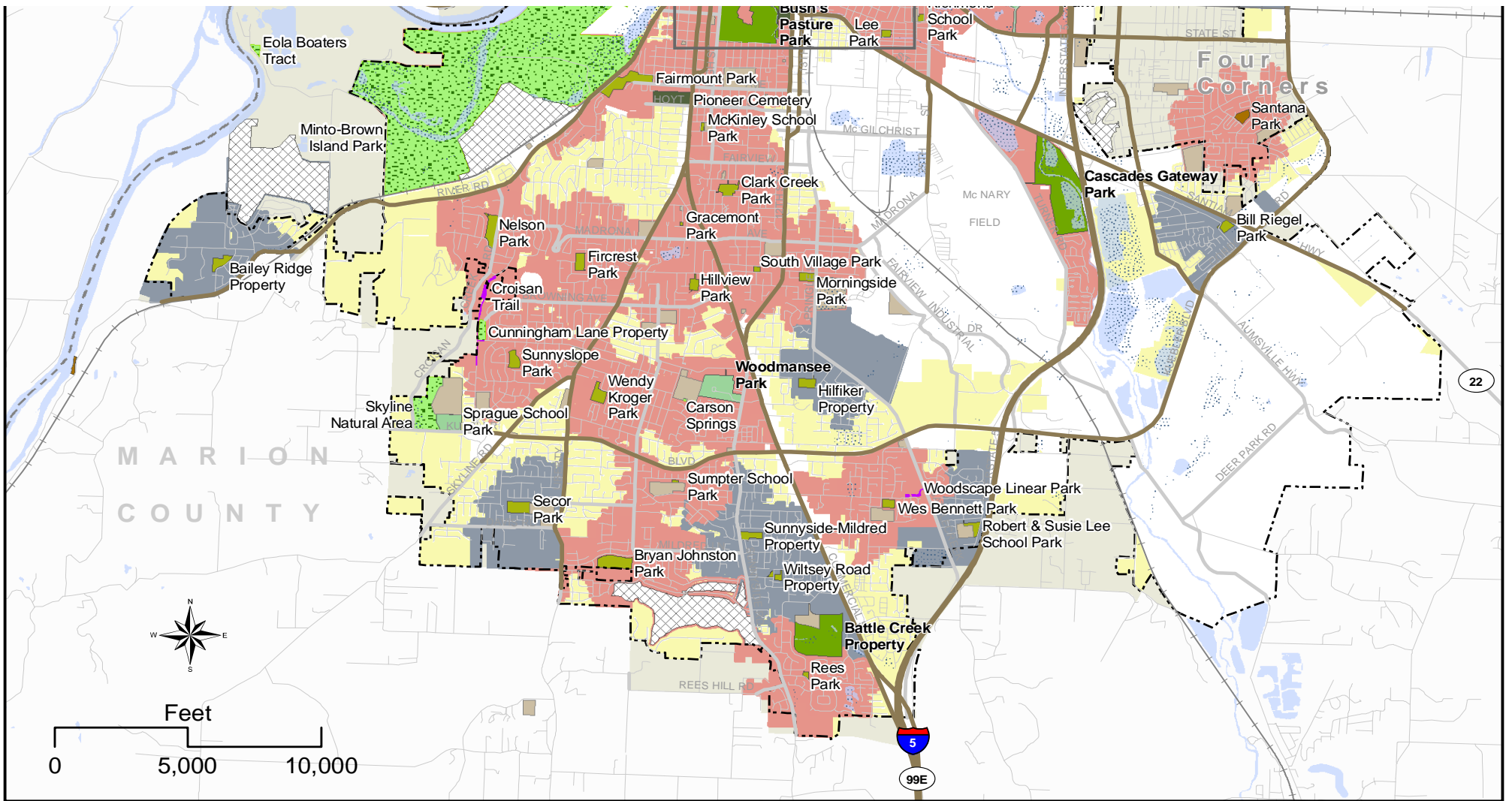
221

219

5

99E





















22



January, 2013

Map 2: Neighborhood Park Service Areas

Salem Public Works Department

- | | | | | | |
|---|-----------------------------|---|-------------------|---|-----------------------|
|  | Neighborhood Park |  | Golf Course |  | Barriers |
|  | Community Park |  | School |  | Developed Park Site |
|  | Urban Park |  | Urban Growth Bnd |  | 1/2 Mile Service Area |
|  | Linear Park/Connector Trail |  | Salem City Limits |  | Undeveloped Park Site |
|  | Special Use Facility |  | County Line |  | 1/2 Mile Service Area |
|  | Historical Area |  | Residential Zone | | |
|  | Natural Area |  | Wetlands | | |
|  | Other Parks | | | | |