



NOTICE of FILING

LAND USE REQUEST AFFECTING THIS AREA

There is a development proposal for the property listed in this notice and shown on the attached map. The City is seeking input from neighbors on the proposal. If you have questions or comments about the proposal, contact the case manager.

Esta carta es un aviso sobre una propuesta de desarrollo para la propiedad enumerada y que se muestra en el mapa adjunto. La ciudad está buscando la opinión de los vecinos sobre la propuesta. Si tiene preguntas o comentarios sobre la propuesta, póngase en contacto con nosotros al 503-588-6213.

CASE NUMBER:	Validation of Units of Land Case No. VUL23-02
PROPERTY LOCATION:	2090 Landaggard Dr NW, Salem OR 97304
NOTICE MAILING DATE:	April 24, 2023
PROPOSAL SUMMARY:	A validation of a unit of land created by deed.
COMMENT PERIOD:	All written comments must be submitted to City Staff no later than 5:00 p.m., Monday, May 8, 2023. Please direct any questions and/or comments to the Case Manager listed below. Comments received after the close of the comment period will not be considered. Note: Comments submitted are <u>public record</u>. This includes any personal information provided in your comment such as name, email, physical address and phone number.
CASE MANAGER:	Austin Ross, Planner II , City of Salem Planning Division, 555 Liberty Street SE, Room 305, Salem, Oregon 97301. Telephone: 503-540-2431; E-mail: aross@cityofsalem.net
NEIGHBORHOOD ASSOCIATION:	<i>Neighborhood associations are volunteer organizations of neighbors coming together to make neighborhoods the best they can be. They receive notice of land use applications within their boundaries, and they often submit comments on the applications to the City. Neighborhood association meetings are open to everyone. Contact your neighborhood association to get involved:</i> West Salem Neighborhood Association, Steven Anderson, Land Use Chair; Email: andersonriskanalysis@comcast.net .
ACCESS:	The Americans with Disabilities Act (ADA) accommodations will be provided on request.
CRITERIA TO BE CONSIDERED:	Salem Revised Code (SRC) Chapter 205.060(d) – Validation of Units of Land Salem Revised Code (SRC) is available to view at this link: http://bit.ly/salemorcode . Type in the chapter number(s) listed above to view the applicable criteria.

PROPERTY OWNER(S):	The Dalke Revocable Living Trust
APPLICANT(S):	Martinis & Farley, Attorneys at Law, on behalf of The Dalke Revocable Living Trust
PROPOSAL REQUEST:	A Validation of a unit of land application to establish a property created without land use approval. The subject property is approximately 1.5 acres in size, zoned RA (Residential Agriculture), and located at 2090 Landaggard Drive NW (Polk County Assessor Map and tax lot numbers: 073W17B / 1100).
APPLICATION PROCESS:	<p>Following the close of the Public Comment Period, a decision will be issued and mailed to the applicant, property owner, affected neighborhood association, anyone who submitted written comments, and anyone who received notice of the land use request.</p> <p>Failure to raise an issue in writing prior to the close of the Public Comment Period with sufficient specificity to provide the opportunity to respond to the issue, precludes appeal to the Land Use Board of Appeals (LUBA) on this issue. A similar failure to raise constitutional issues relating to proposed conditions of approval precludes an action for damages in circuit court.</p>
MORE INFORMATION:	All documents and evidence submitted by the applicant are available on the City's online Permit Application Center at https://permits.cityofsalem.net . You can use the search function without registering and enter the permit number listed here: 22-123255. Paper copies can be obtained for a reasonable cost.

PLEASE PROMPTLY FORWARD A COPY OF THIS NOTICE TO ANY OTHER OWNER, TENANT OR LESSEE

For more information about Planning in Salem:

<http://www.cityofsalem.net/planning>

It is the City of Salem's policy to assure that no person shall be discriminated against on the grounds of race, religion, color, sex, marital status, familial status, national origin, age, mental or physical disability, sexual orientation, gender identity and source of income, as provided by Salem Revised Code Chapter 97. The City of Salem also fully complies with Title VI of the Civil Rights Act of 1964, and related statutes and regulations, in all programs and activities. Disability-related modification or accommodation, including auxiliary aids or services, in order to participate in this meeting or event, are available upon request. Sign language and interpreters for languages other than English are also available upon request. To request such an accommodation or interpretation, contact the Community Development Department at 503-588-6173 at least three business days before this meeting or event.

TTD/TTY telephone 503-588-6439 is also available 24/7

REQUEST FOR COMMENTS

Si necesita ayuda para comprender esta información, por favor llame 503-588-6173

REGARDING: Validation of Units of Land Case No. VUL23-02

PROJECT ADDRESS: 2090 Landaggard Dr NW, Salem OR 97304

AMANDA Application No.: 22-123255-PLN

COMMENT PERIOD ENDS: Monday, May 8, 2023 at 5:00 PM

SUMMARY: A validation of a unit of land created by deed.

REQUEST: A Validation of a unit of land application to establish a property created without land use approval. The subject property is approximately 1.5 acres in size, zoned RA (Residential Agriculture), and located at 2090 Landaggard Drive NW (Polk County Assessor Map and tax lot numbers: 073W17B / 1100).

The Planning Division is interested in hearing from you about the attached proposal. Staff will prepare a Decision that includes consideration of comments received during this comment period. We are interested in receiving pertinent, factual information such as neighborhood association recommendations and comments of affected property owners or residents. The complete case file, including all materials submitted by the applicant and any applicable professional studies such as traffic impact analysis, geologic assessments, and stormwater reports, are available upon request.

Comments received by 5:00 p.m., Monday, May 8, 2023, will be considered in the decision process. Comments received after this date will be not considered. *Comments submitted are public record. This includes any personal information provided in your comment such as name, email, physical address and phone number. Mailed comments can take up to 7 calendar days to arrive at our office. To ensure that your comments are received by the deadline, we recommend that you e-mail your comments to the Case Manager listed below.*

CASE MANAGER: Austin Ross, Planner II, City of Salem, Planning Division; 555 Liberty St SE, Room 305, Salem, OR 97301; Phone: 503-540-2431; E-Mail: aross@cityofsalem.net.

For information about Planning in Salem, please visit: <http://www.cityofsalem.net/planning>

PLEASE CHECK THE FOLLOWING THAT APPLY:

1. I have reviewed the proposal and have no objections to it.
 2. I have reviewed the proposal and have the following comments: _____

Name/Agency: _____

Address: _____

Phone: _____

Email: _____

Date: _____

IMPORTANT: IF YOU MAIL COMMENTS, PLEASE FOLD AND RETURN THIS POSTAGE-PAID FORM



NO POSTAGE
NECESSARY
IF MAILED
IN THE
UNITED STATES

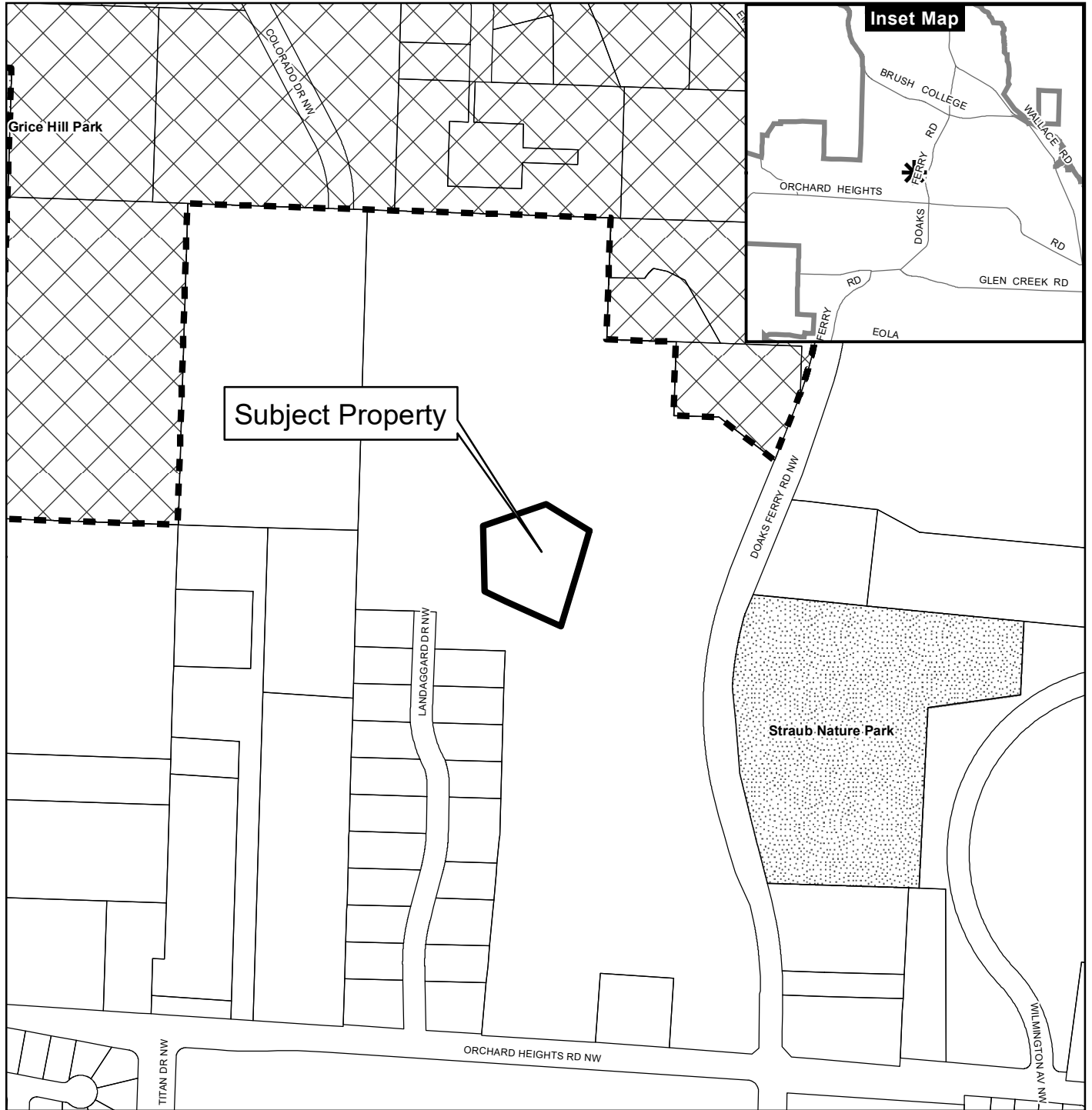
BUSINESS REPLY MAIL
FIRST-CLASS MAIL PERMIT NO. 1508 SALEM, OR

POSTAGE WILL BE PAID BY ADDRESSEE








PLANNING DIVISION
CITY OF SALEM RM 305
555 LIBERTY ST SE
SALEM OR 97301-9907



Vicinity Map 2090 Landaggard Drive NW



Legend

-  Taxlots
-  Urban Growth Boundary
-  City Limits
-  Outside Salem City Limits
-  Historic District
-  Schools
-  Parks

CITY OF Salem
AT YOUR SERVICE
Community Development Dept.

0 100 200 400 Feet



This product is provided as is, without warranty. In no event is the City of Salem liable for damages from the use of this product. This product is subject to license and copyright limitations and further distribution or resale is prohibited.

LAND MARKERS SURVEYING
 4068 HUDSON AVE. NE
 SALEM, OR 97301
 OFFICE (503) 581-0911

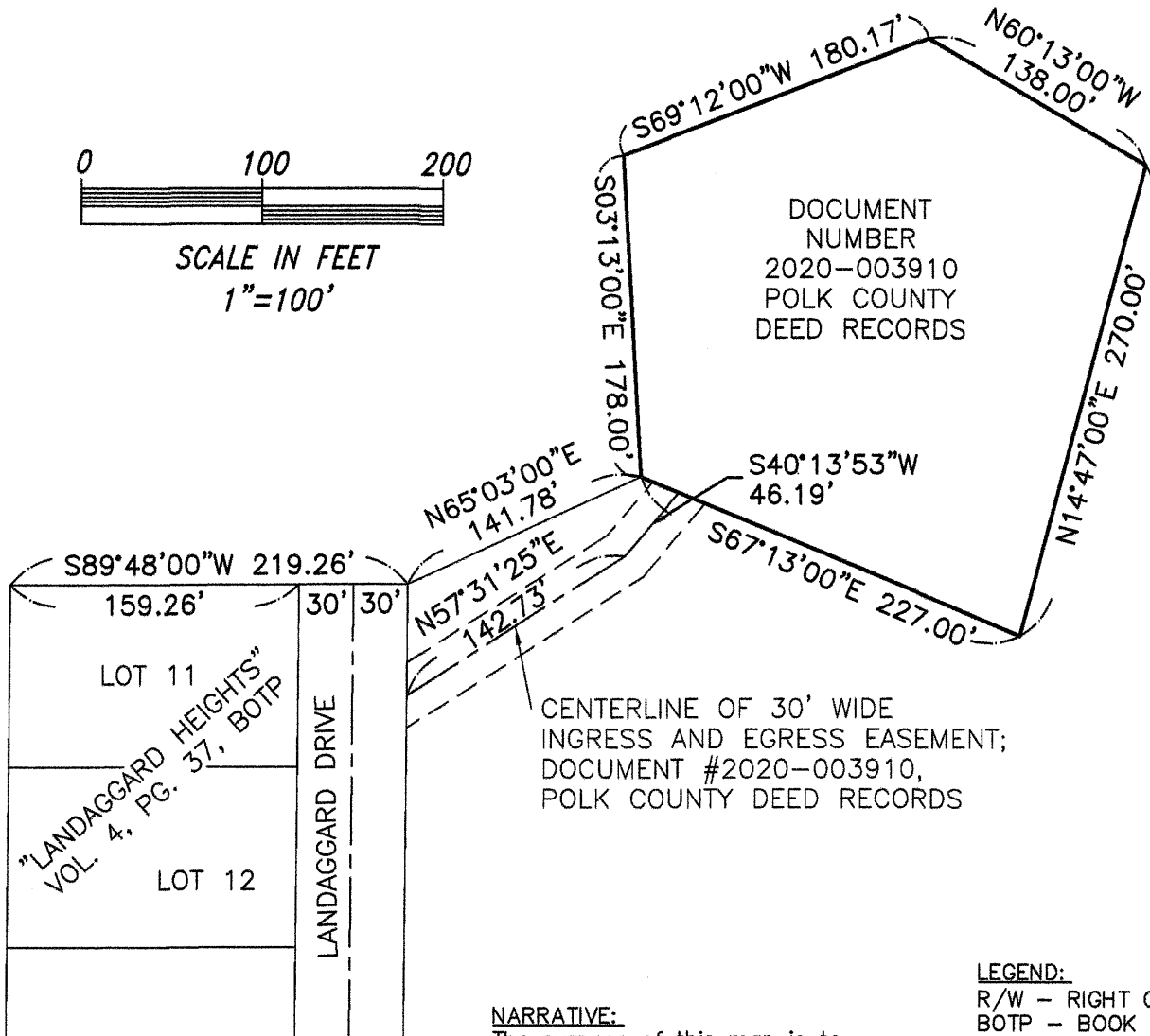
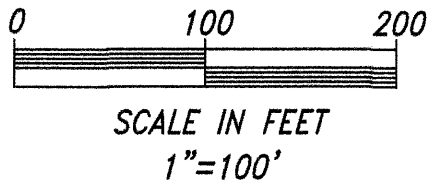


PROPOSED LOT VALIDATION

PREPARED FOR: CHRISTIE DALKE JOB #23-039

DATE: APRIL 04, 2023

LOCATED IN THE NORTHWEST QUARTER OF SECTION 17,
 TOWNSHIP 7 SOUTH, RANGE 3 WEST, WILLAMETTE MERIDIAN,
 CITY OF SALEM, MARION COUNTY, OREGON



CENTERLINE OF 30' WIDE
 INGRESS AND EGRESS EASEMENT;
 DOCUMENT #2020-003910,
 POLK COUNTY DEED RECORDS

NARRATIVE:

The purpose of this map is to illustrate a proposed Lot Validation for the City of Salem. No monuments were set for this map. Basis of Bearing for this project was from Polk County Survey 3661.

LEGEND:

- R/W - RIGHT OF WAY
- BOTP - BOOK OF TOWN PLATS
- VOL. - VOLUME
- PG. - PAGE

REGISTERED
 PROFESSIONAL
 LAND SURVEYOR

Troy Petersen
 OREGON
 JANUARY 10, 2006
 TROY E. PETERSEN
 61408

SIGNED: 04/04/23

NOTE:

ALL BOUNDARY INFORMATION SHOWN
 HEREON IS RECORD INFORMATION FROM
 POLK COUNTY SURVEY 3661.

EXPIRES: 12/31/24