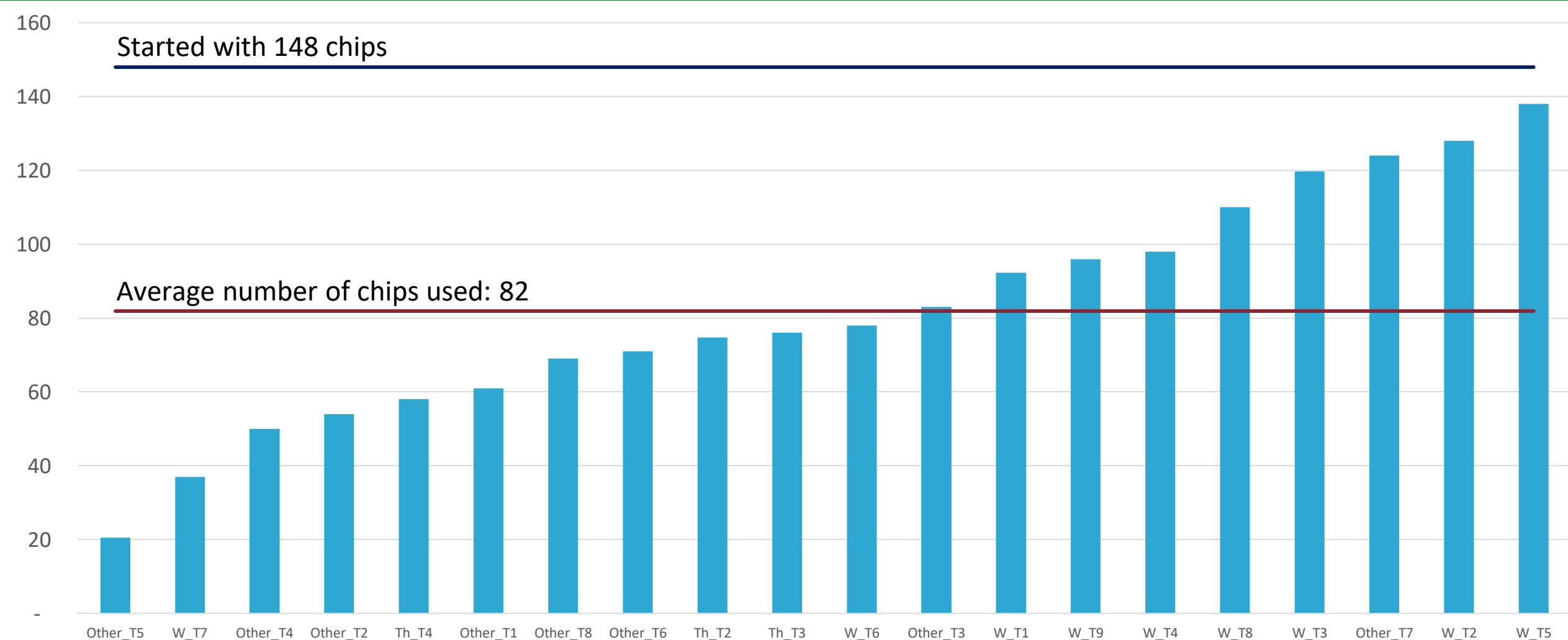


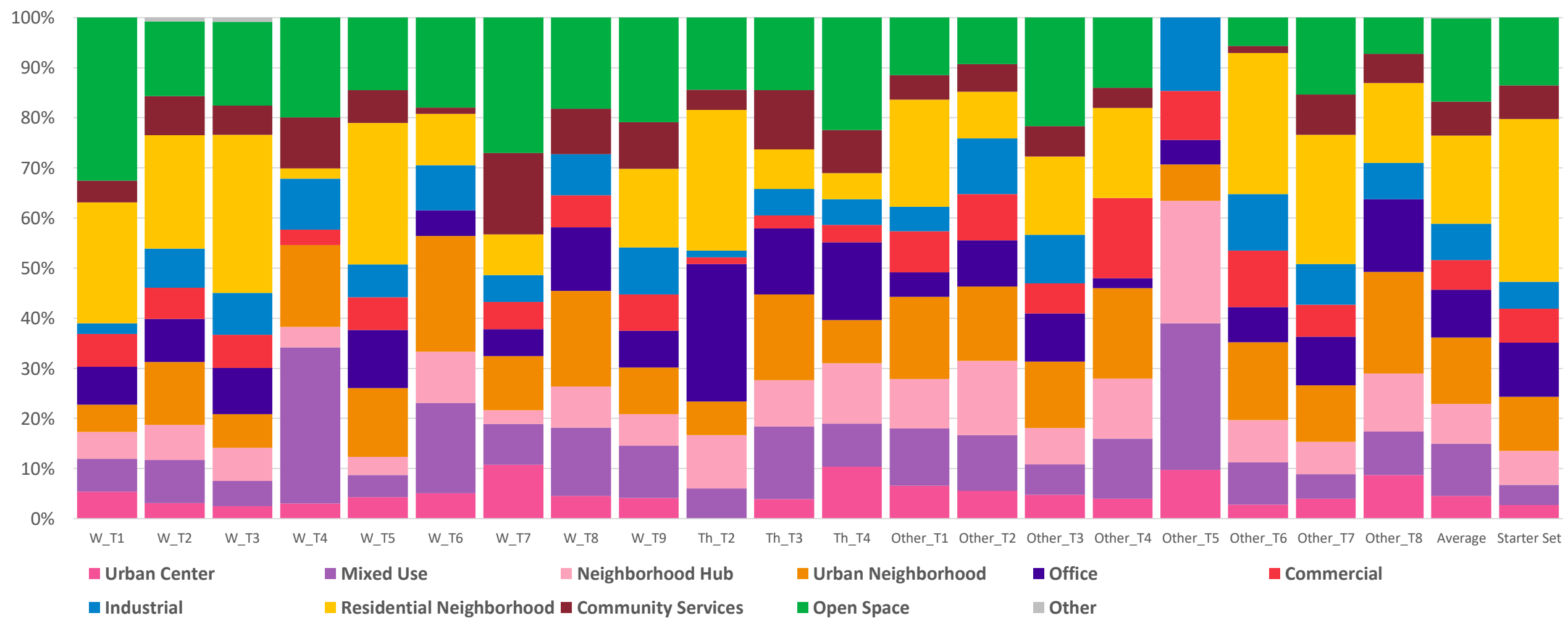
In Person Workshop

- Held Mid October through November
- 20 maps
- Over 1,600 chip types placed

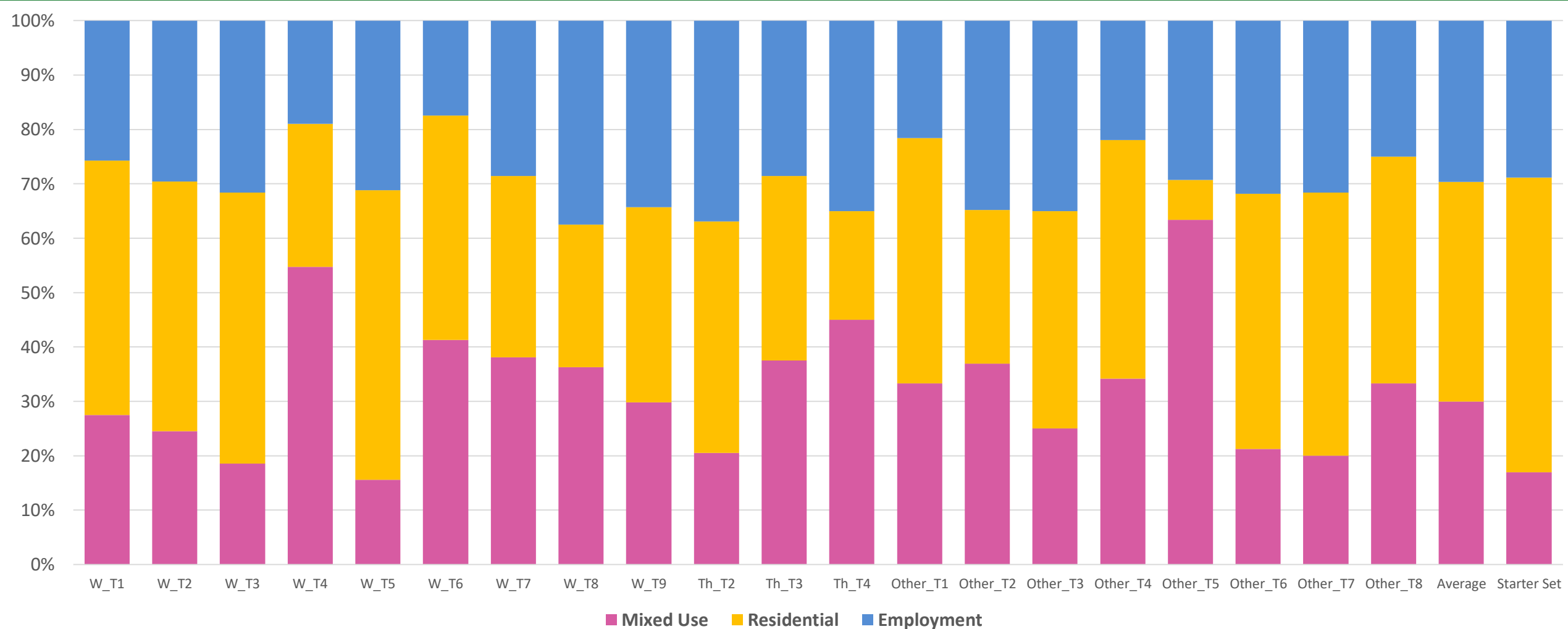
In Person Workshop – Chips Placed



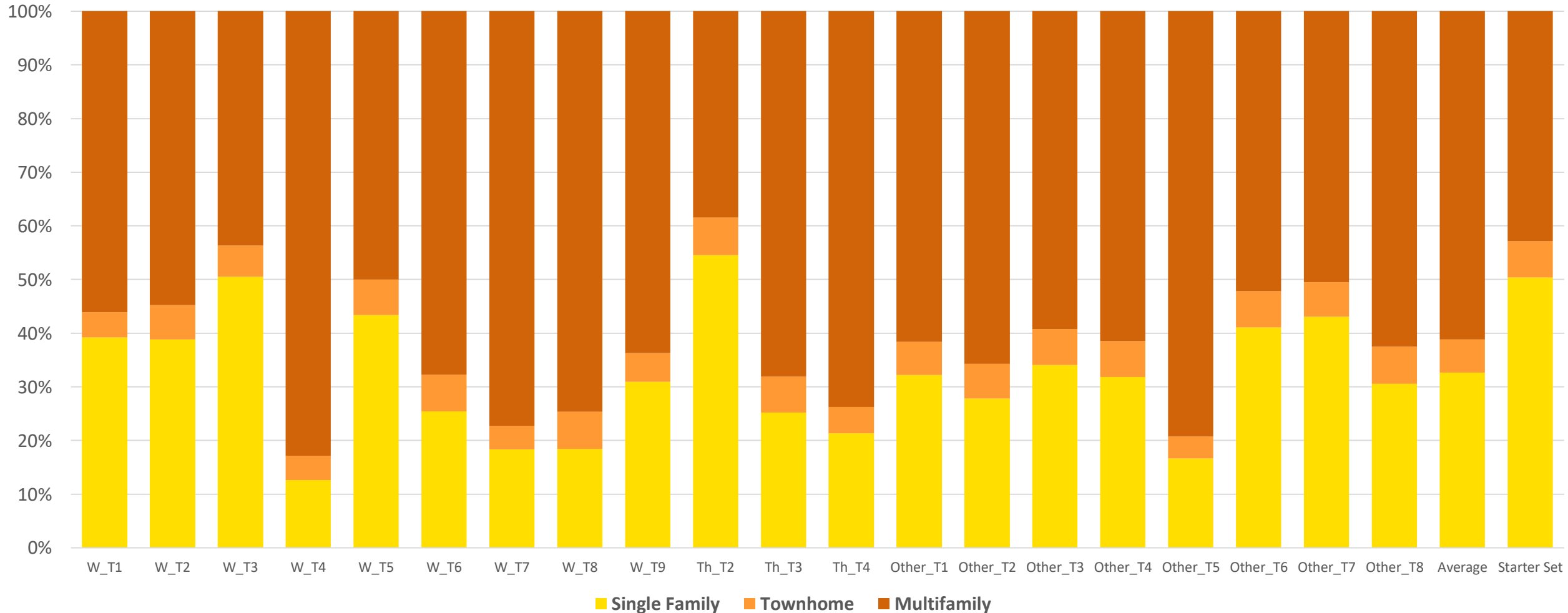
In Person Workshop – Chip Distribution



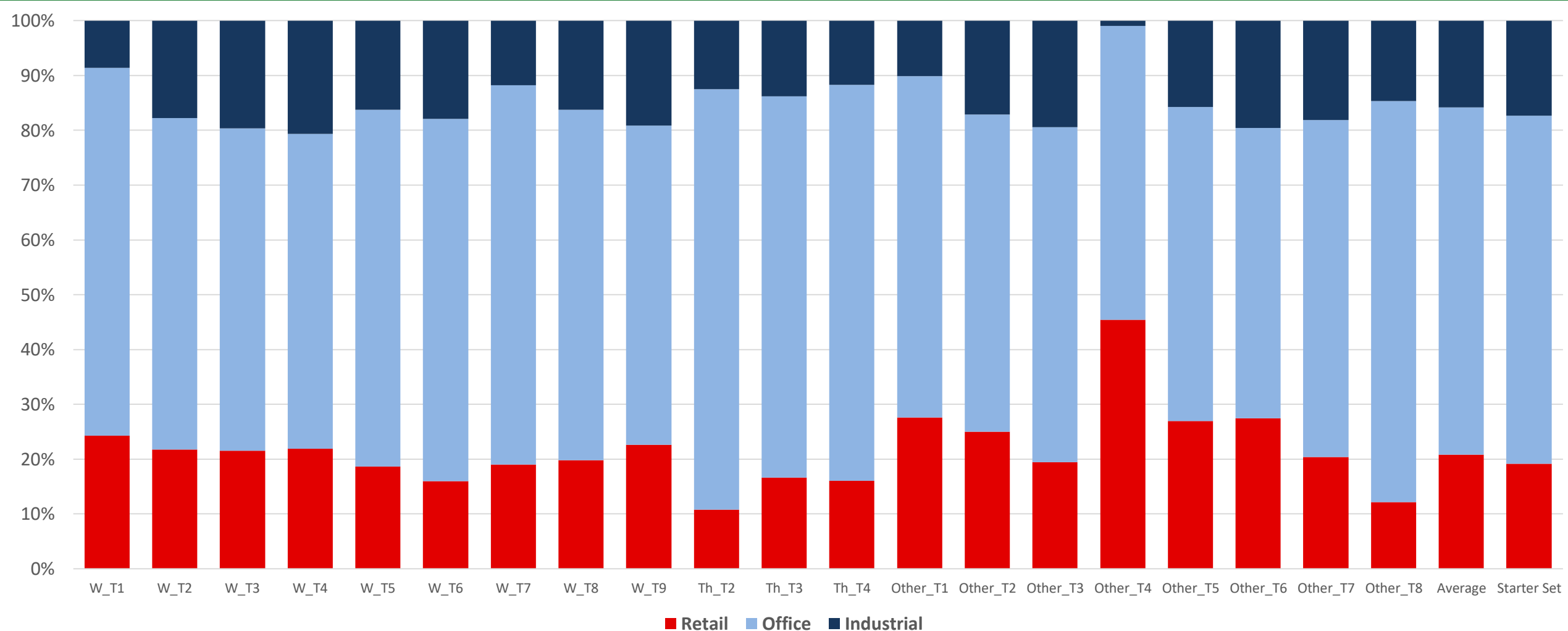
In Person Workshop – Type Distribution



In Person Workshop – Housing Mix



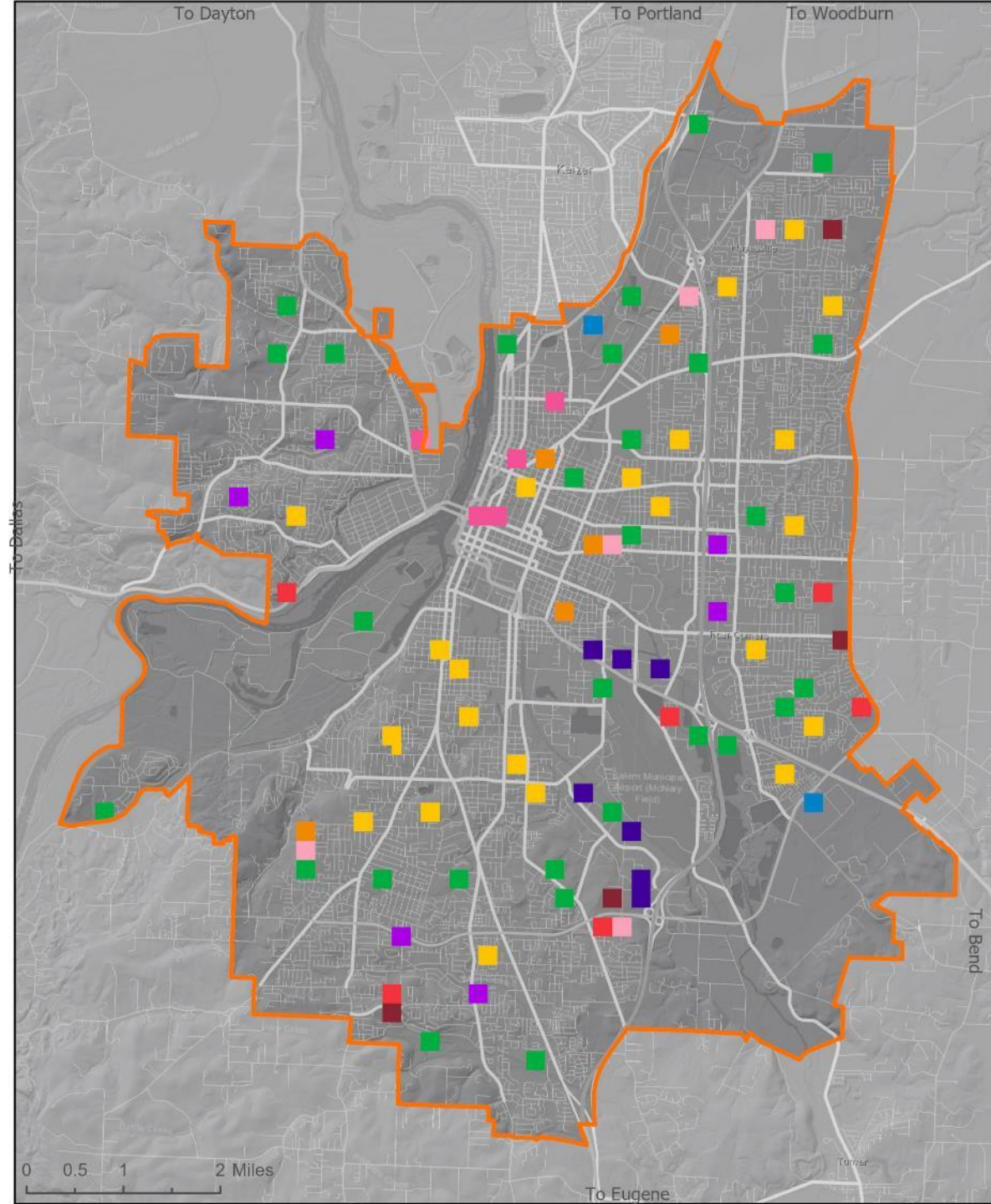
In Person Workshop – Employment Mix



In Person Workshops

Big ideas and Notes:

- Light rail connections to Beaverton and Portland
- Build one more bridge to West Salem
- Reinstate commercial airport service from Salem

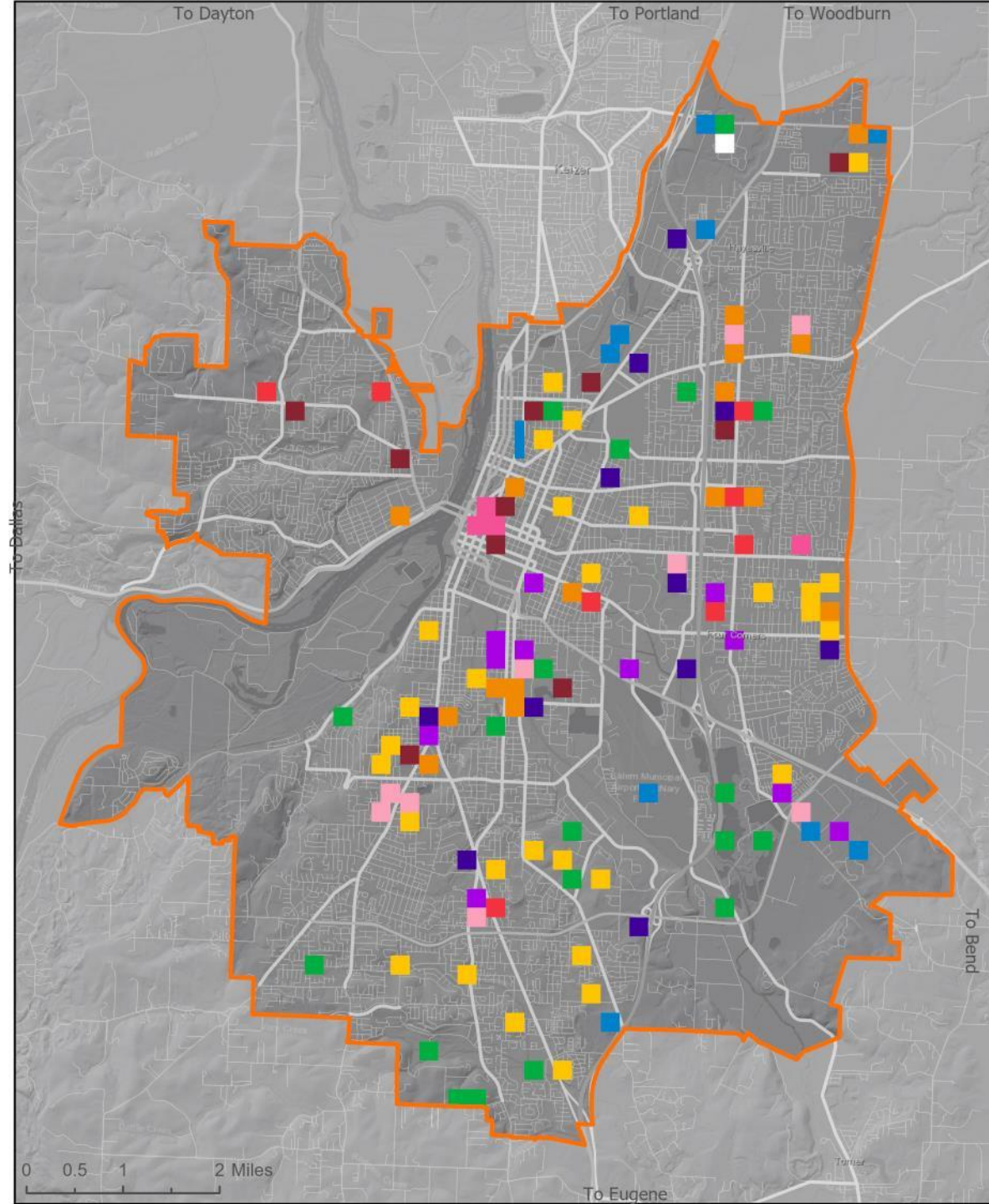


Wednesday Table 1

In Person Workshops

Big ideas and Notes:

- Keep mixed use development along transit routes and major thoroughfares
- Keep industrial development near truck/freight routes
- Distribute low income housing throughout neighborhood

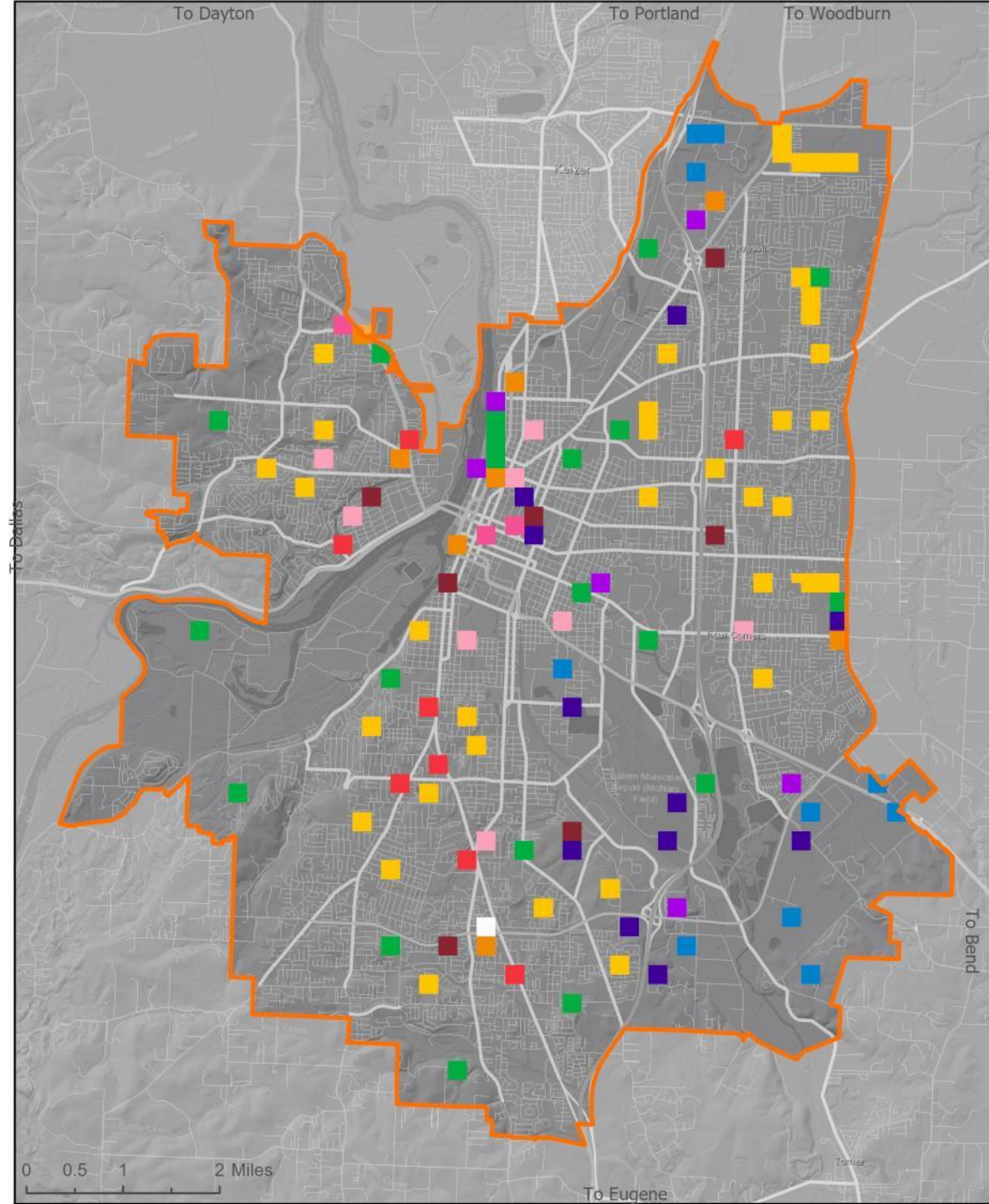


Wednesday Table 2

In Person Workshops

Big ideas and Notes:

- Extend community services to more areas
- More parks
- Add a transit station in south Salem
- Expand housing options near downtown



Wednesday Table 3

In Person Workshops

Big ideas and Notes:

- Build more protected bike lanes
- Larger mix of density in south Salem
- Develop along corridors
- Centralize density with more mixed use
- Downtown trolley
- More space for retail downtown
- Community facilities and support services for homeless individuals and families

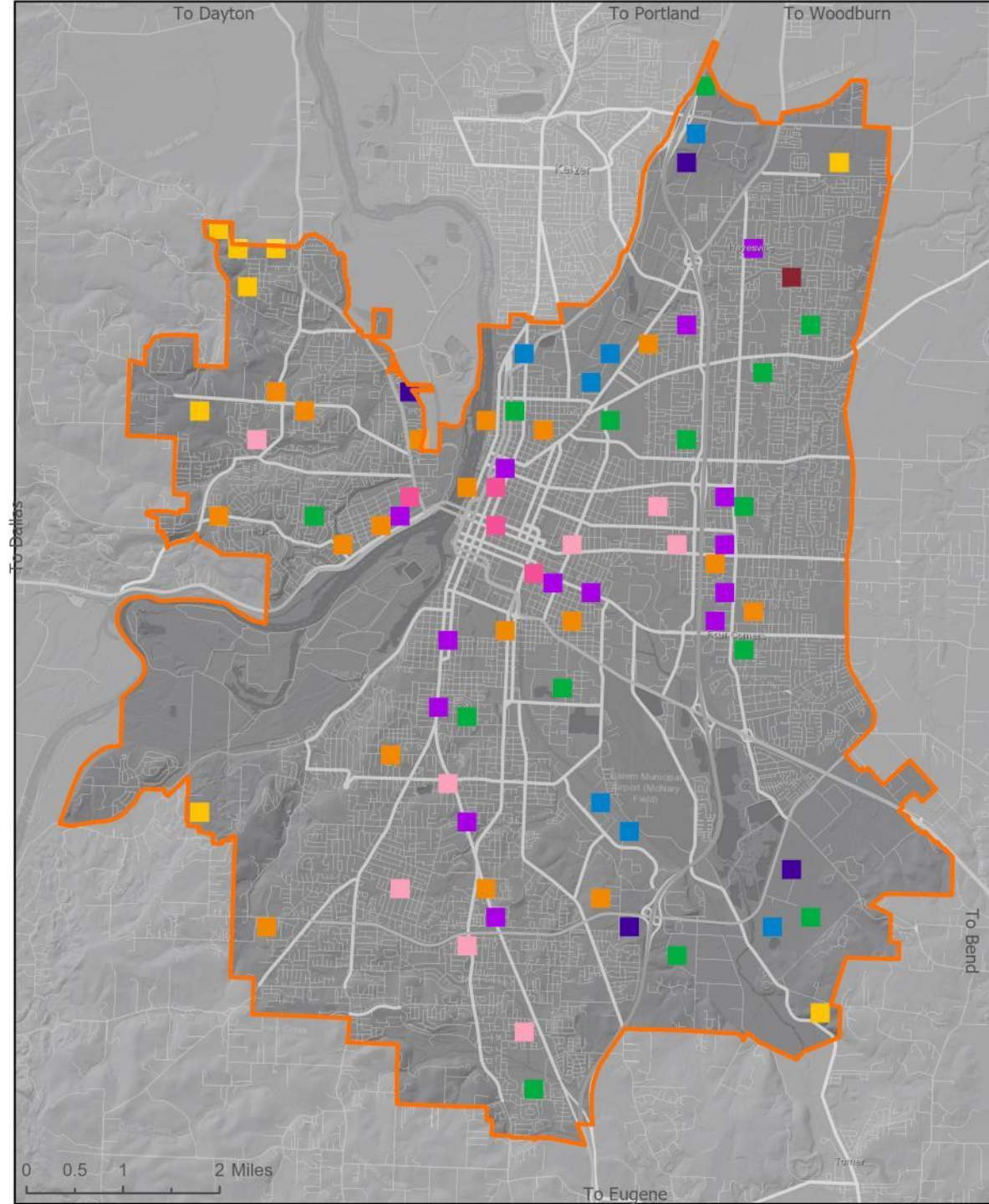


Table 5

In Person Workshops

Big ideas and Notes:

- More libraries
- Bike connections to Chemeketa CC
- More density



Wednesday Table 6

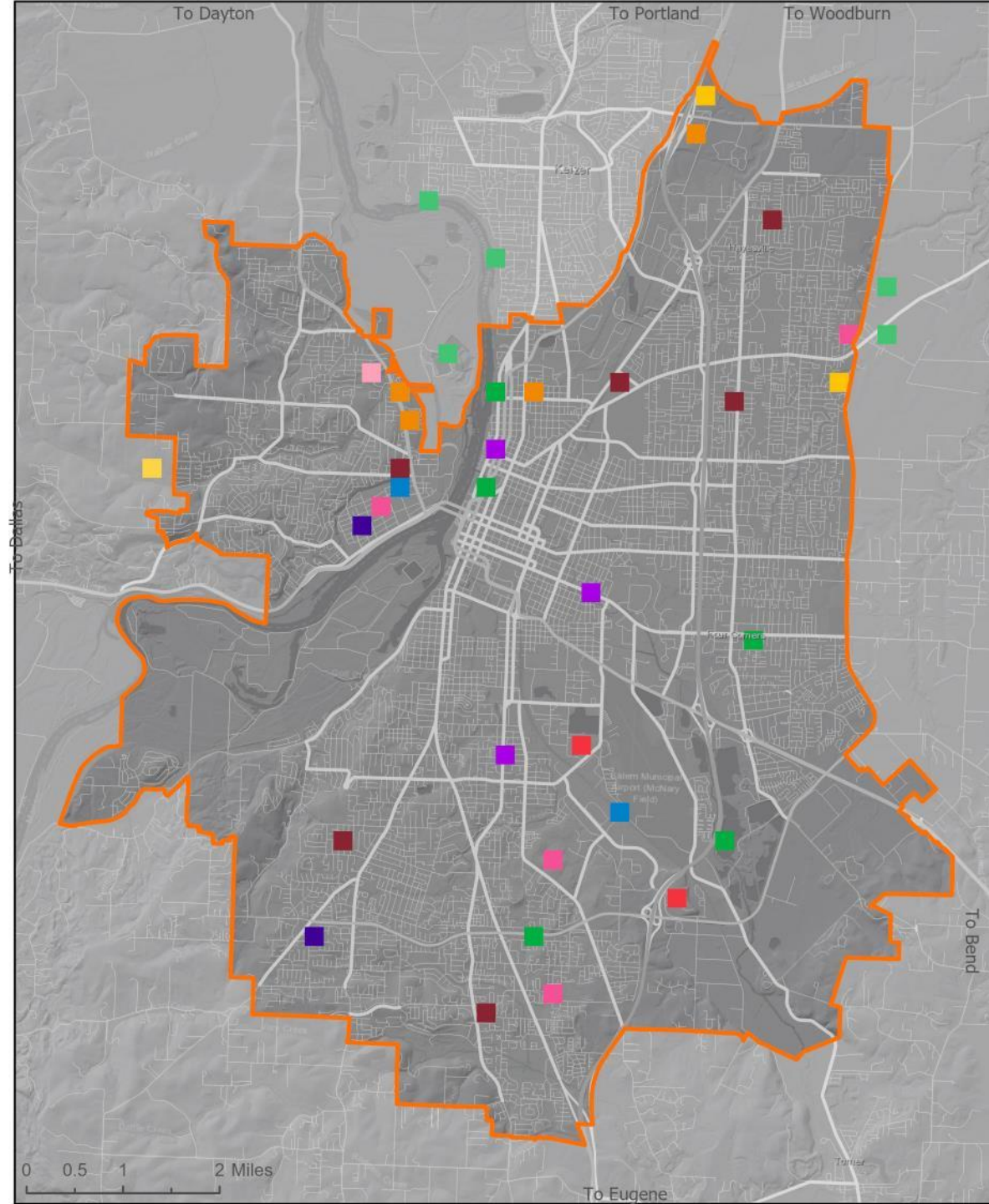
In Person Workshops

Big ideas and Notes:

- Build a new bridge
- No multifamily
- Transit and rail at airport
- New bike trails

-  Salem's Portion of UGB
-  Urban Center
-  Commercial
-  Urban Neighborhood
-  Mixed Use
-  Residential Neighborhood
-  Neighborhood Hub
-  Industrial
-  Office
-  Open Space
-  Community Services
-  Other

Wednesday Table 7



In Person Workshops

Big ideas and Notes:

- Increase connectivity
- Keep all parks and green spaces
- No more single family housing
- Make neighborhoods with jobs and housing
- Develop a bike and pedestrian route along river
- High rises on the outskirts of town
- North end of downtown needs more multifamily
- Commercial airport service from Salem



Wednesday Table 8

In Person Workshops

Big ideas and Notes:

- Downtown trolley
- Urban center for West Salem
- Industrial development at edges of town
- Most of transit radiating from downtown
- Protect historic districts
- Mixed use

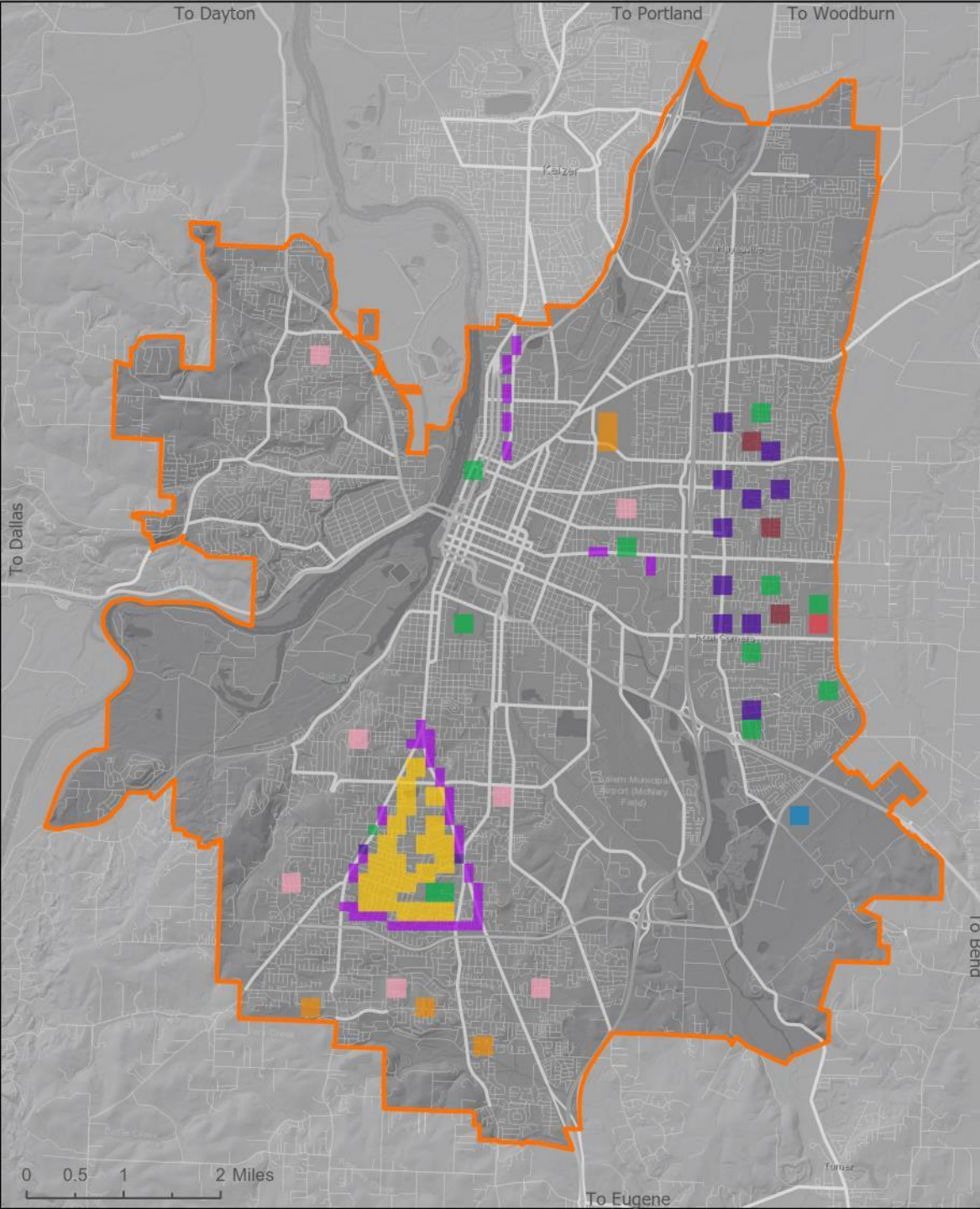


Wednesday Table 9

In Person Workshops

Big ideas and Notes:

- Light rail or streetcar development
- Isolate industrial to pockets with good infrastructure to minimize traffic through residential areas
- Connections to Woodburn and Wilsonville
- Develop NE and SE Salem



Thursday Table 2

In Person Workshops

Big ideas and Notes:

- Bicycle route around the city
- Greater variety of parks
- Elevated rail through downtown connecting West Salem and the State Capitol
- Make West Salem more self sufficient
- Transportation leading from outskirts of city to city center

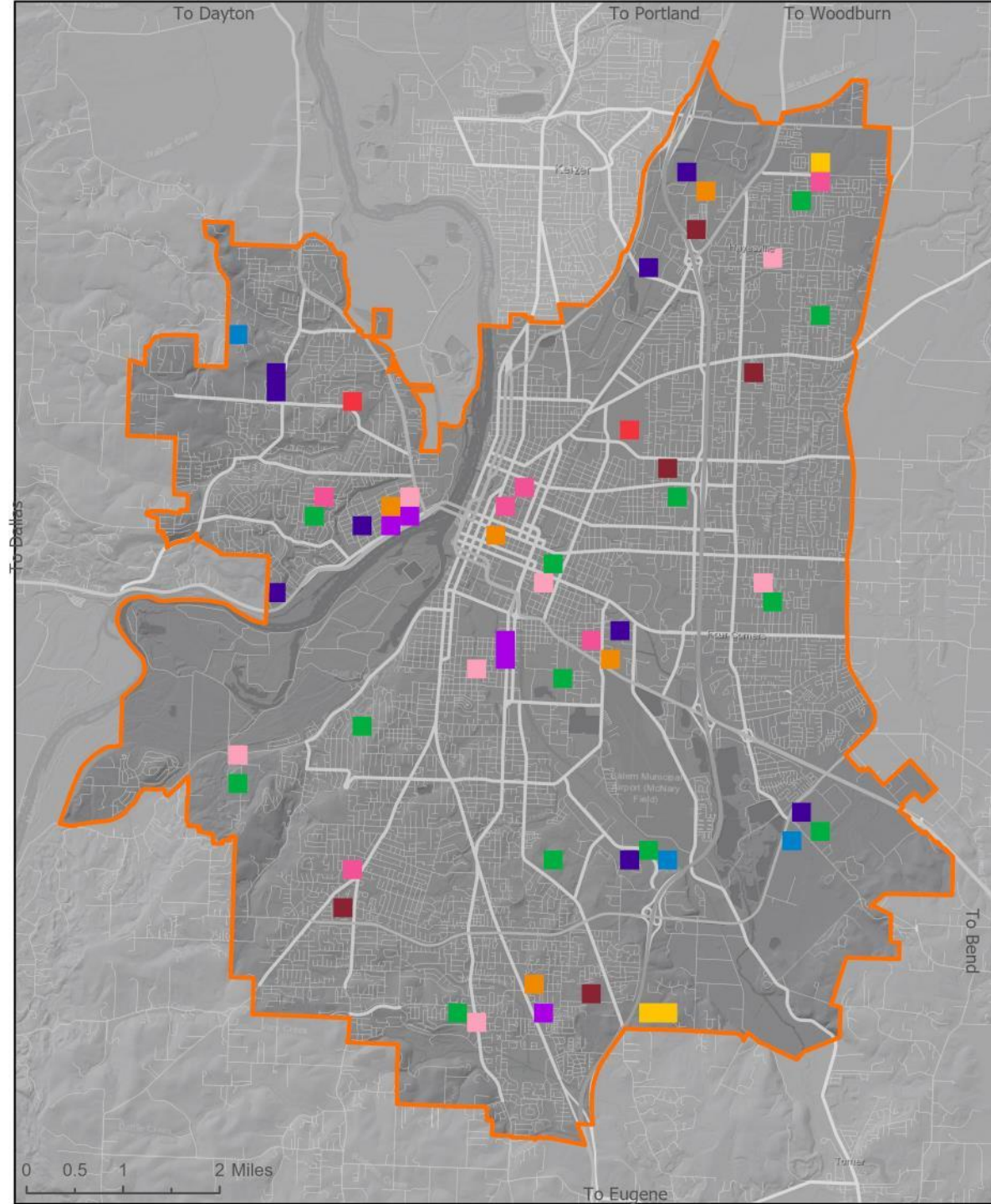


Thursday Table 3

In Person Workshops

Big ideas and Notes:

- New Bridge



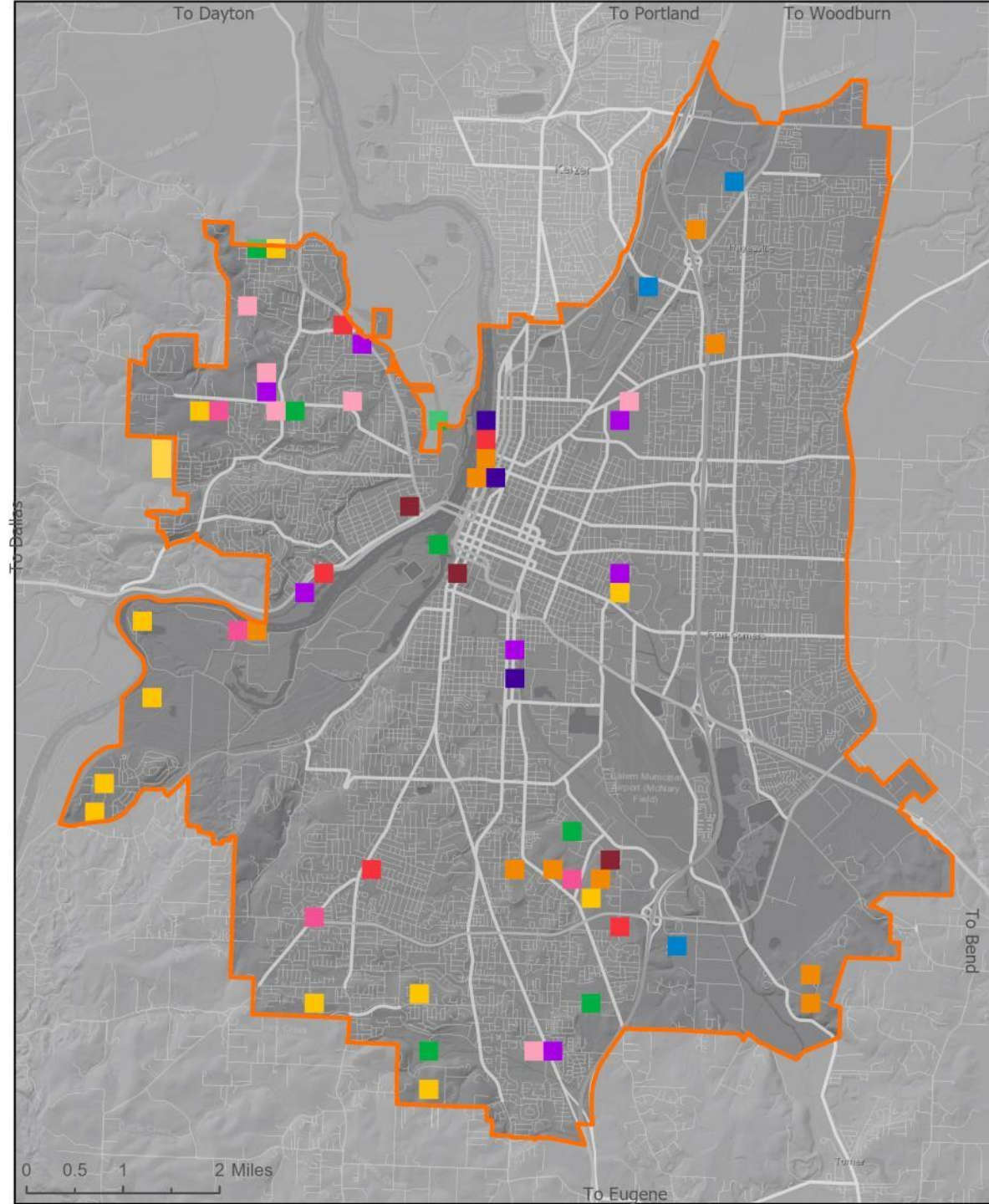
- Salem's Portion of UGB
- Urban Center
- Commercial
- Urban Neighborhood
- Mixed Use
- Residential Neighborhood
- Neighborhood Hub
- Industrial
- Office
- Open Space
- Community Services
- Other

Thursday Table 4

In Person Workshops

Big ideas and Notes:

- Build a new bridge to West Salem
- Widen Cordon Rd
- Get rid of new bike lane on High St that takes up parking and traffic lane



Other Table 1

In Person Workshops

Big ideas and Notes:

- Flex zoning in SE Salem
- Improve transportation options across city
- Revive I-305
- Widen Cordon and Silverton Rd
- High density around downtown
- Affordable housing with transit
- New bridge to West Salem

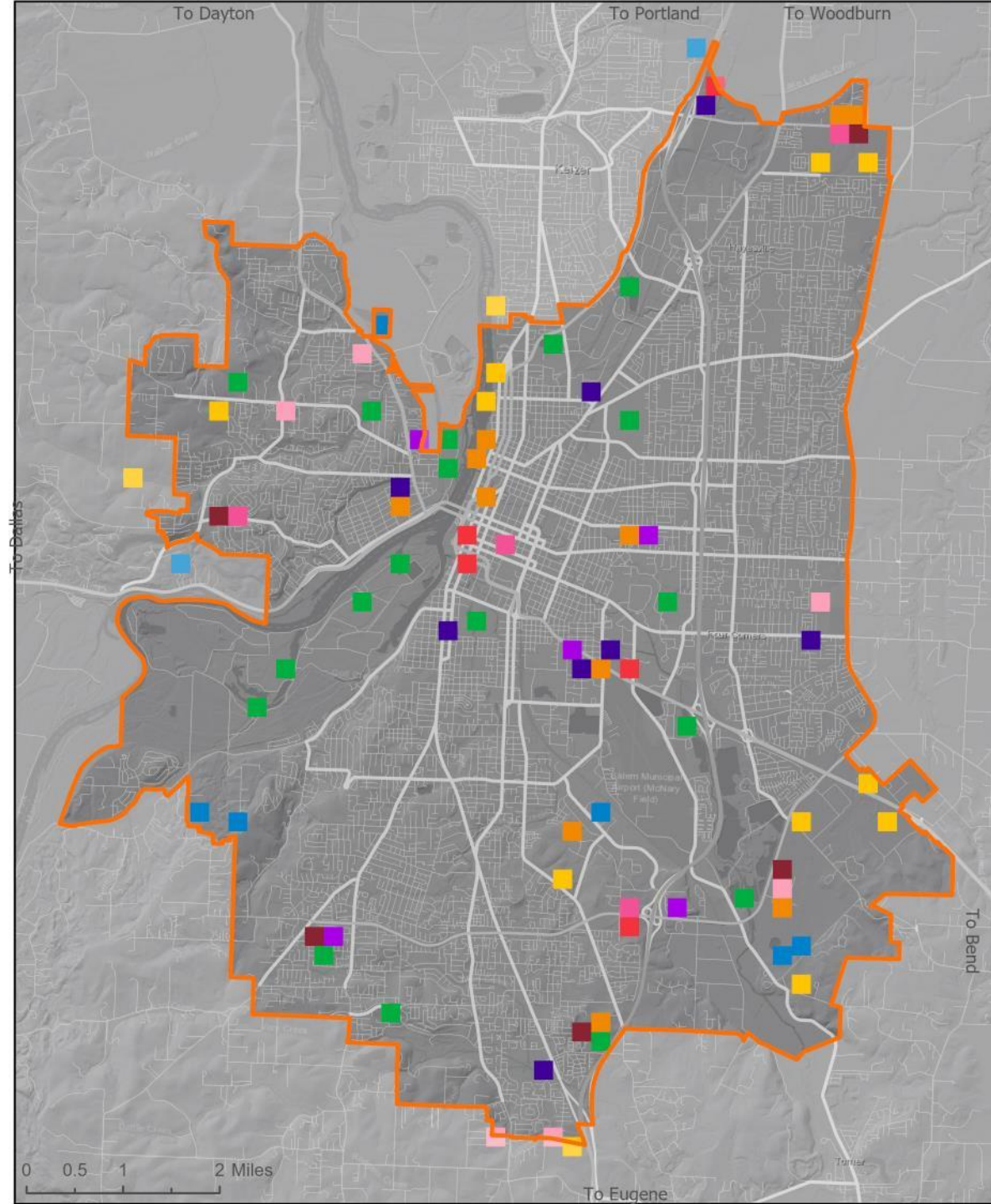


Other Table 2

In Person Workshops

Big ideas and Notes:

- Homes with hangars for airplanes near airport
- New bridge to West Salem



Other Table 3

In Person Workshops

Big ideas and Notes:

- Reduce congestion on South Commercial
- New bridge to West Salem
- Affordable housing developments
- Spread neighborhood hubs and community services evenly through the neighborhoods
- 20-minute neighborhoods
- Develop mixed use along Lancaster
- Eliminate food deserts

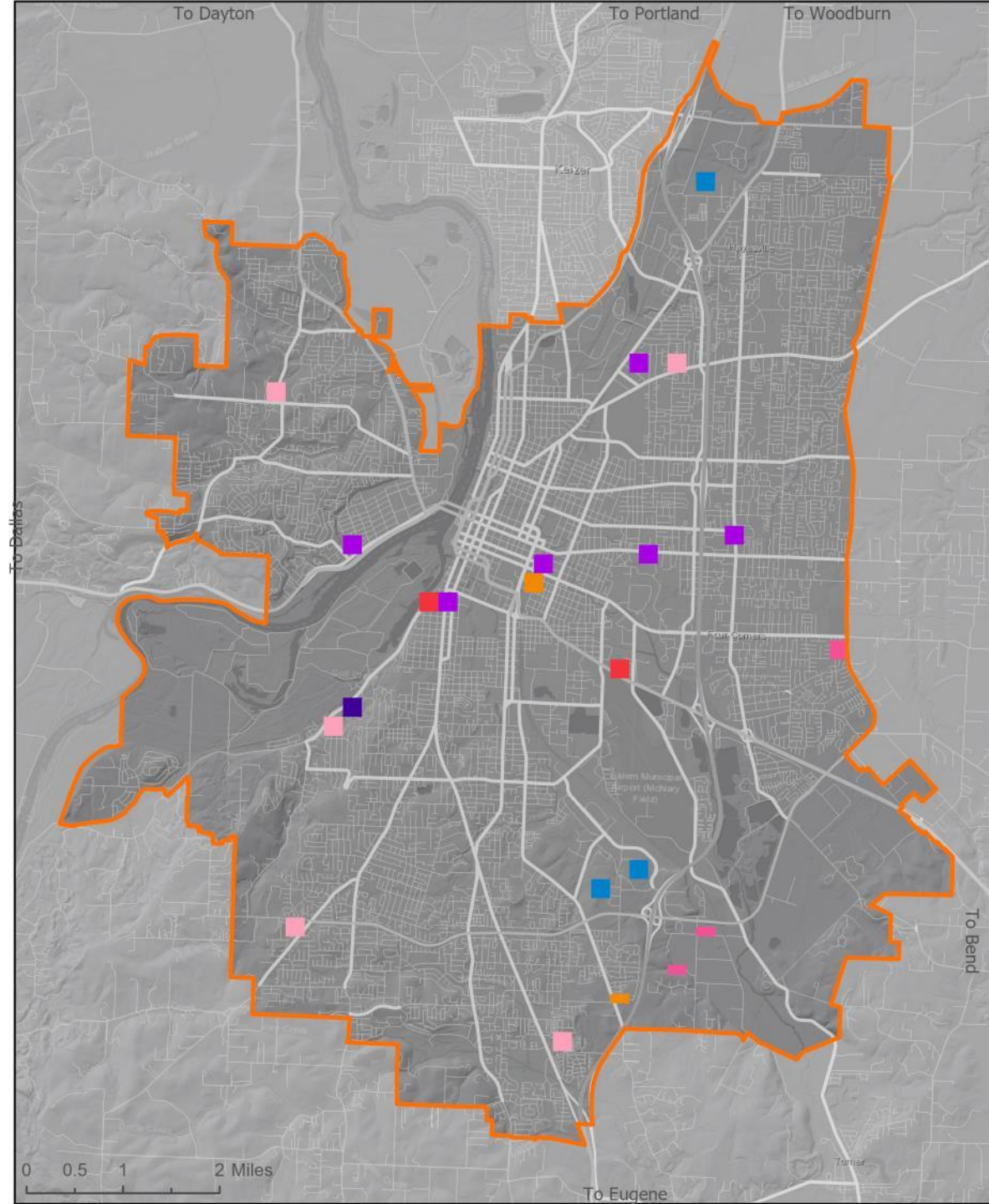


Other Table 4

In Person Workshops

Big ideas and Notes:

- At least two more bridges across Willamette river
- Improve Cordon Rd
- Mixed use development at Edgewater
- Downtown parking garage
- Faster way to get from Keizer to Salem



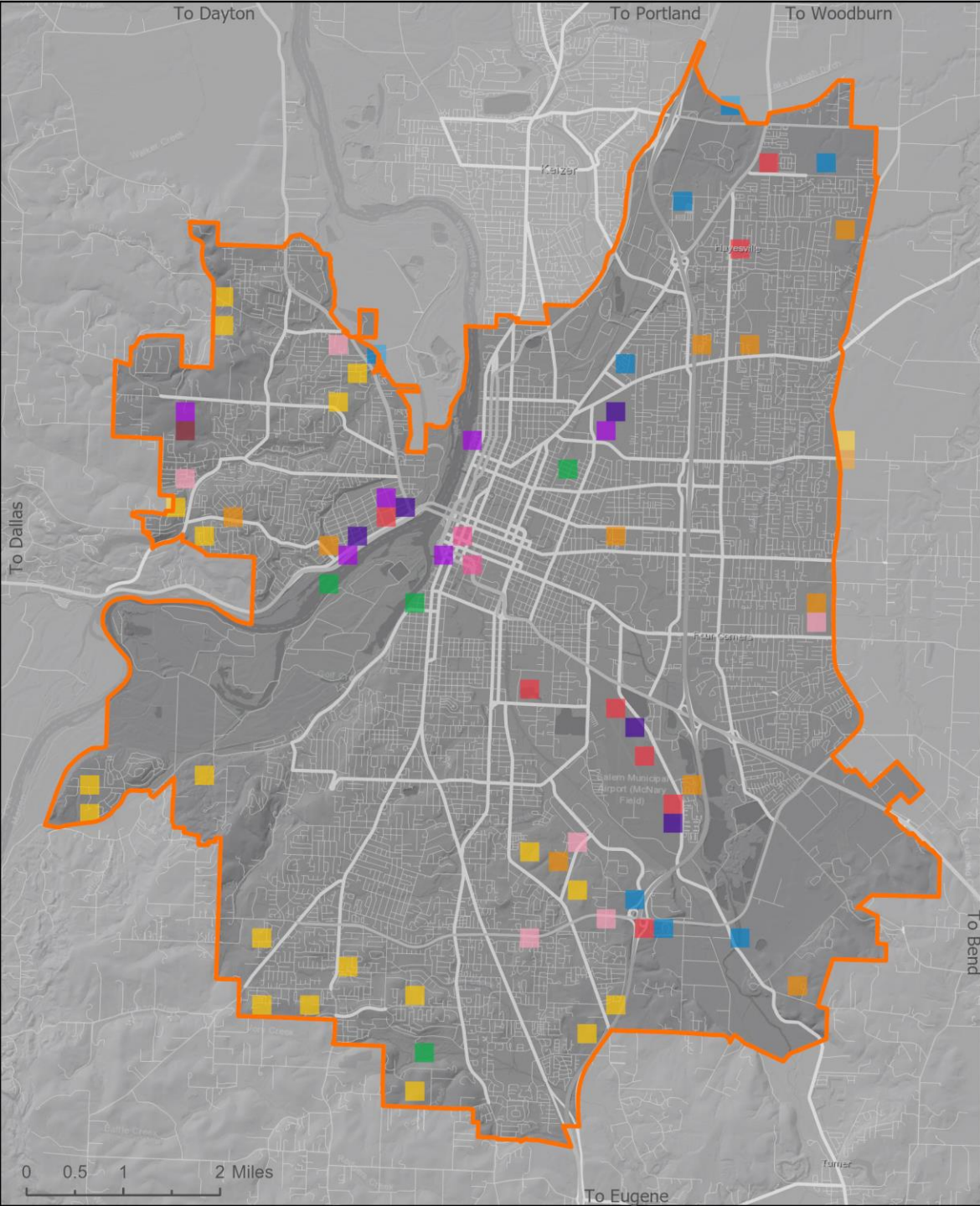
- Salem's Portion of UGB
- Urban Center
- Commercial
- Urban Neighborhood
- Mixed Use
- Residential Neighborhood
- Neighborhood Hub
- Industrial
- Office
- Open Space
- Community Services
- Other

Other Table 5

In Person Workshops

Big ideas and Notes:

- Three bridges to West Salem
- Develop waterfront with trails, parks and retail
- Beltline road around town
- Parking downtown is important
- Ensure movement of commerce

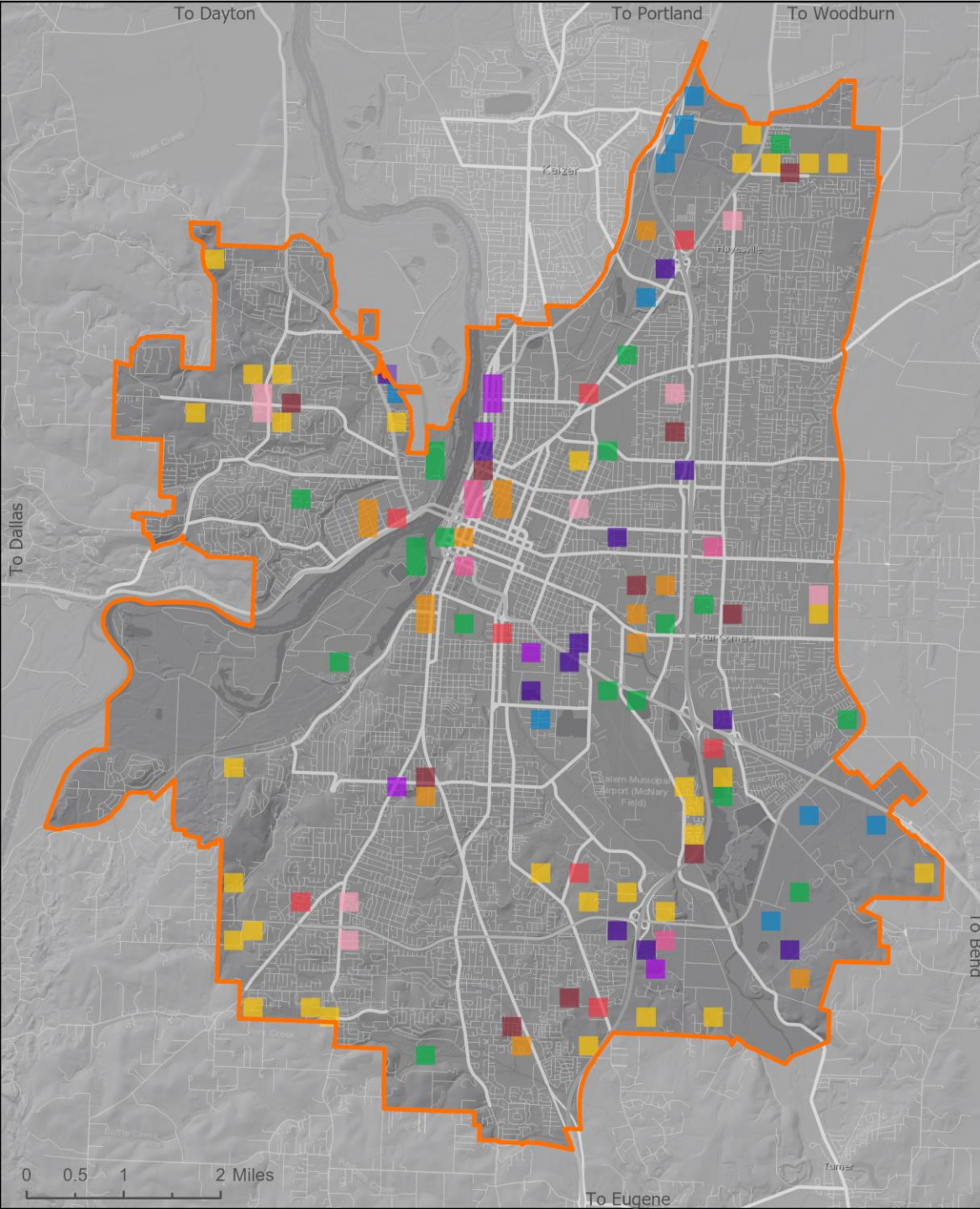


Other Table 6

In Person Workshops

Big ideas and Notes:

- New bridge to West Salem
- Expand the UGB
- Construct interchange between Hwy 22 and Cordon Rd
- Higher density development around Chemeketa Community College

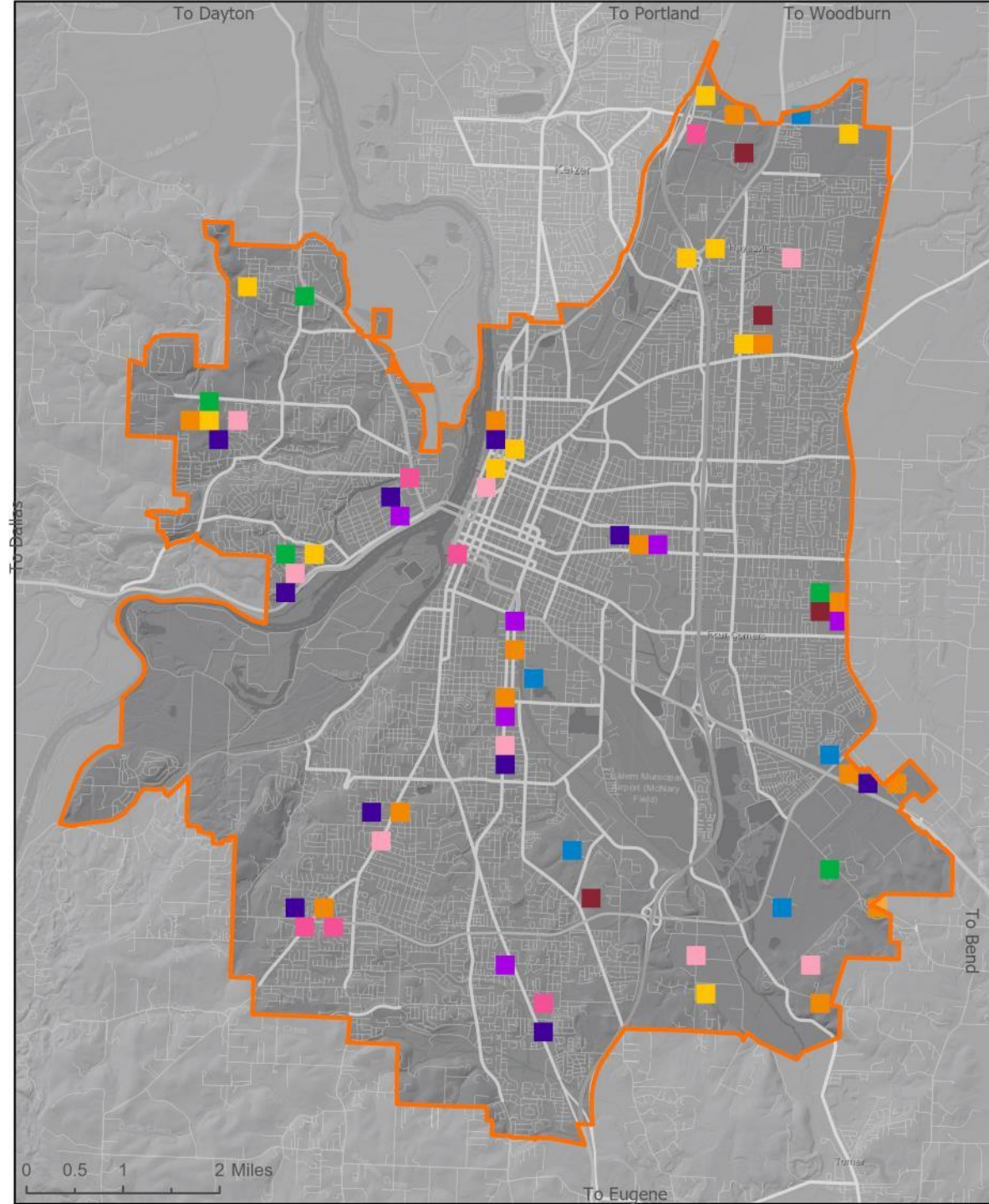


Other Table 7

In Person Workshops

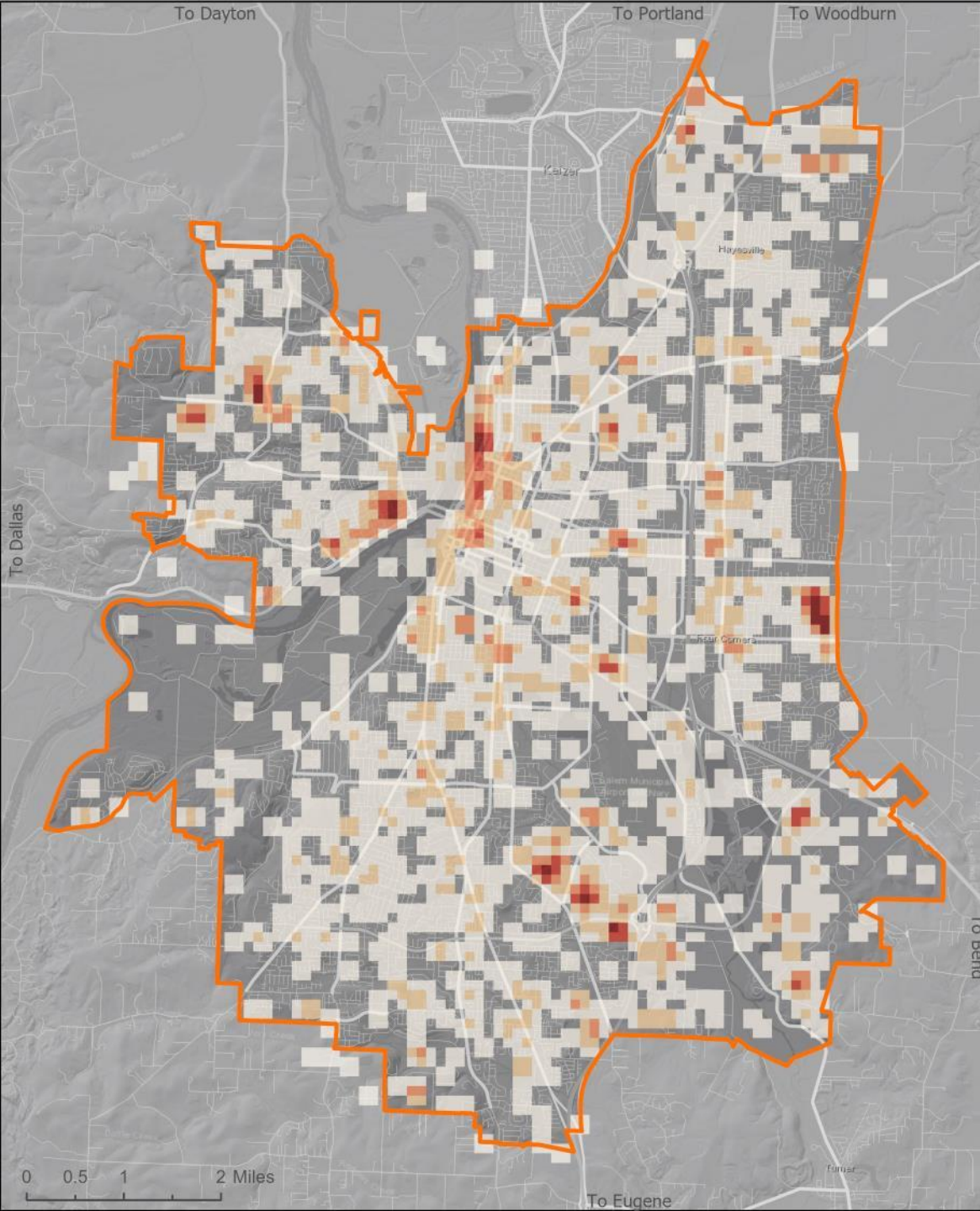
Big ideas and Notes:

- Build a new bridge across the river
- Spread community services more equally across town




Other Table 8

In Person Workshops



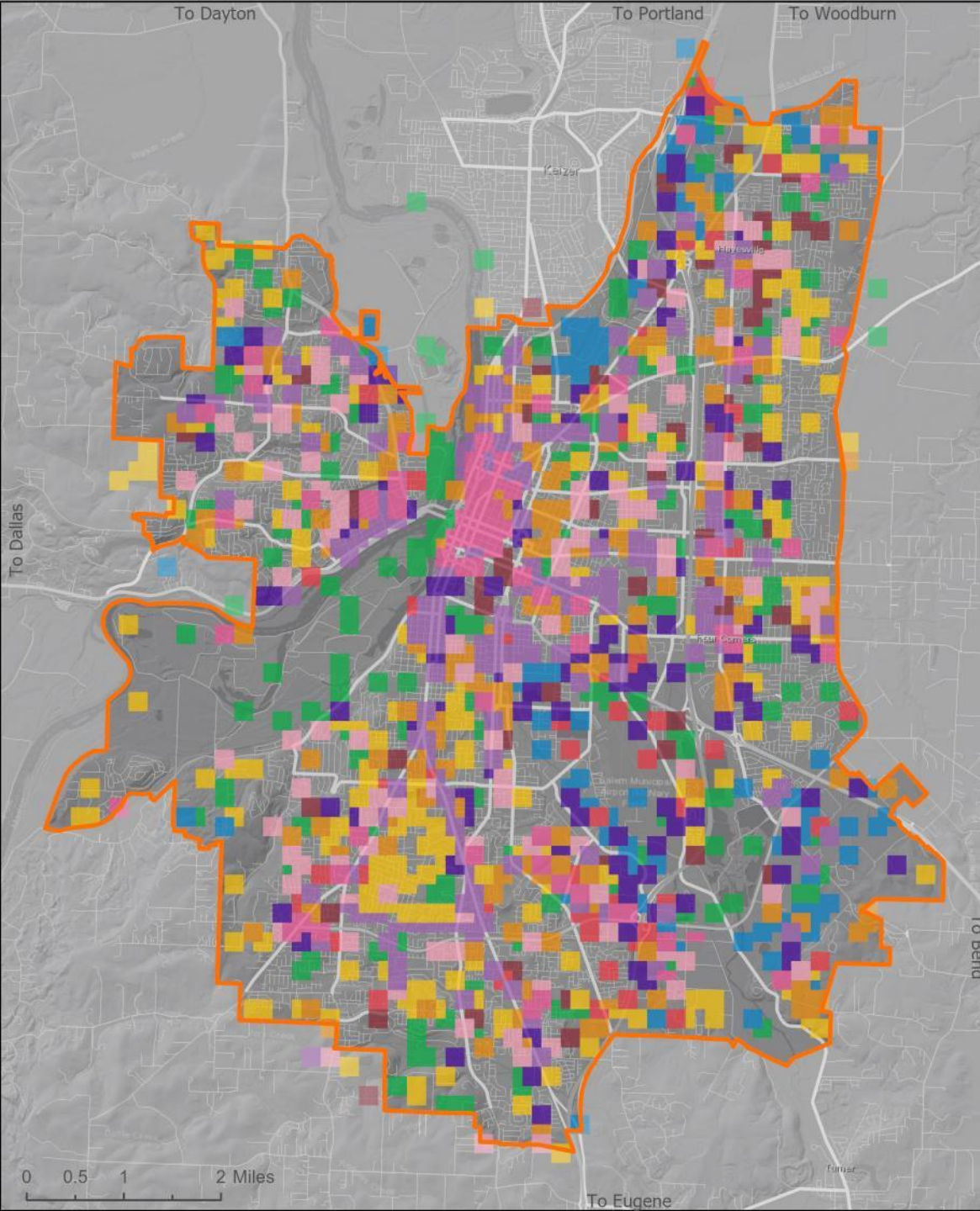
 Salem's Portion of UGB

Frequency



Frequency

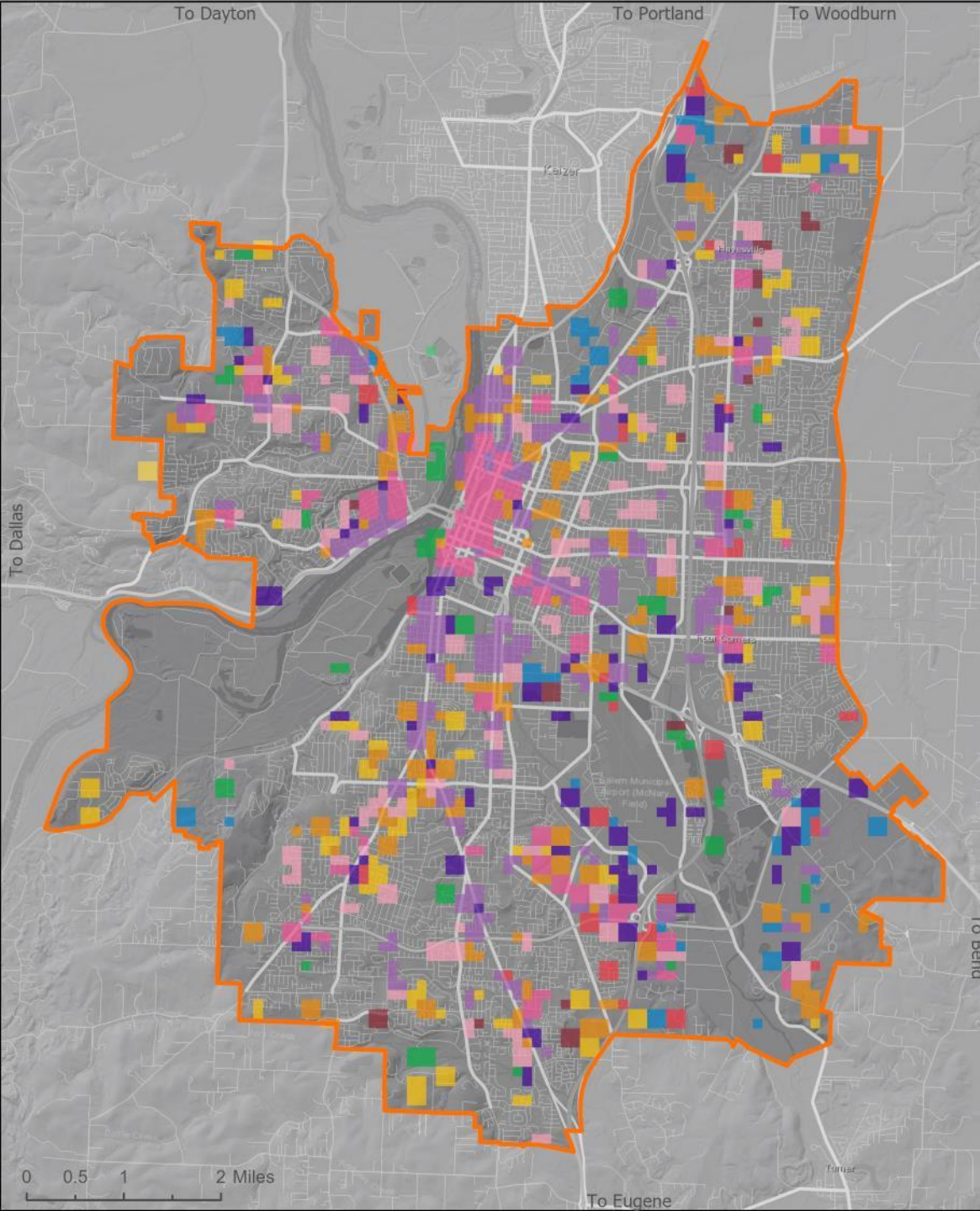
In Person Workshops



-  Salem's Portion of UGB
-  Urban Center
-  Mixed Use
-  Neighborhood Hub
-  Urban Neighborhood
-  Office
-  Commercial
-  Industrial
-  Residential Neighborhood
-  Community Services
-  Open Space

Most Intense Development

In Person Workshops



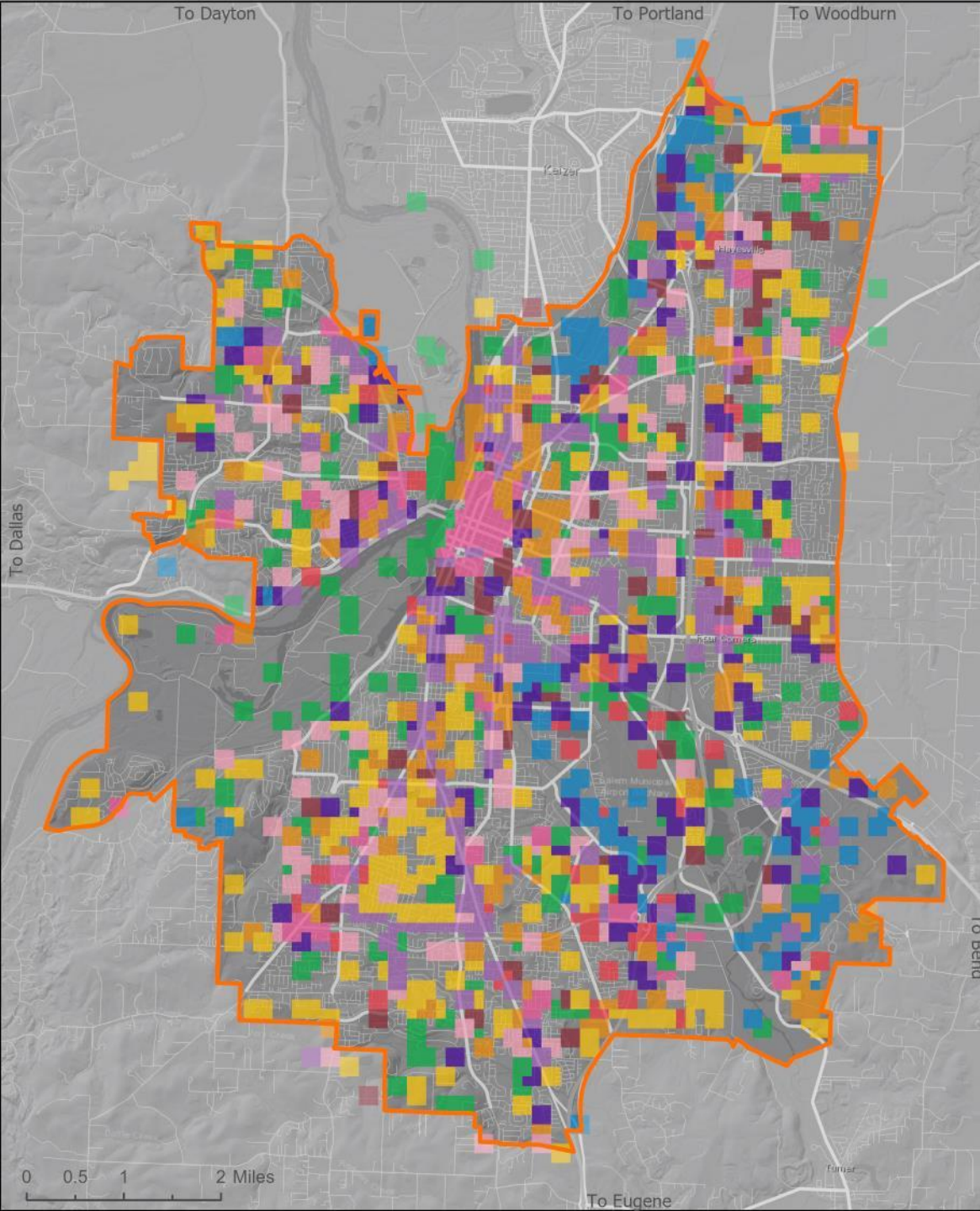
 Salem's Portion of UGB

Density Development Type 2+

-  Urban Center
-  Mixed Use
-  Neighborhood Hub
-  Urban Neighborhood
-  Office
-  Commercial
-  Industrial
-  Residential Neighborhood
-  Community Services
-  Open Space

Most Intense Development
(at least two tables)

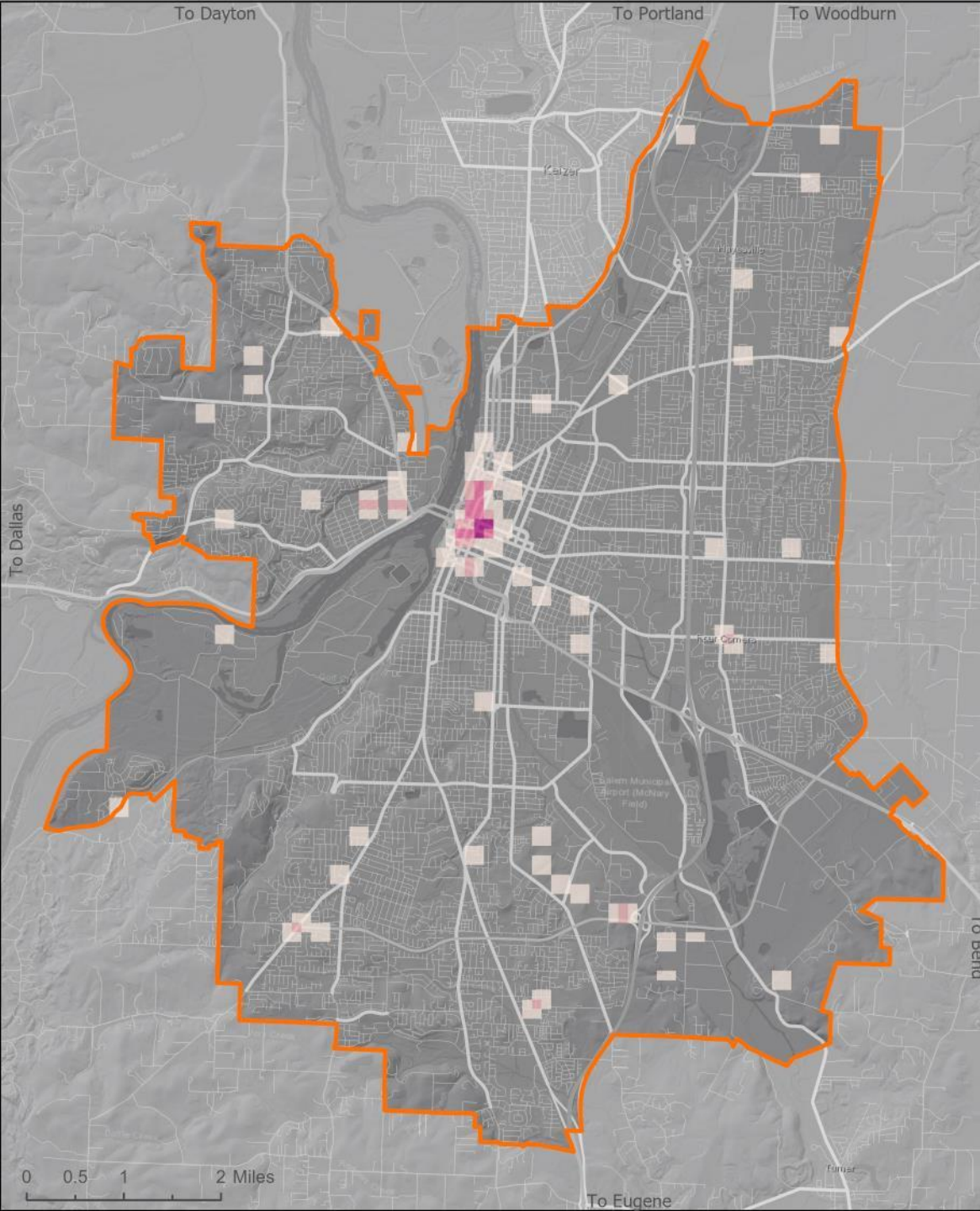
In Person Workshops



-  Salem's Portion of UGB
-  Urban Center
-  Mixed Use
-  Neighborhood Hub
-  Urban Neighborhood
-  Office
-  Commercial
-  Industrial
-  Residential Neighborhood
-  Community Services
-  Open Space


Majority

In Person Workshops



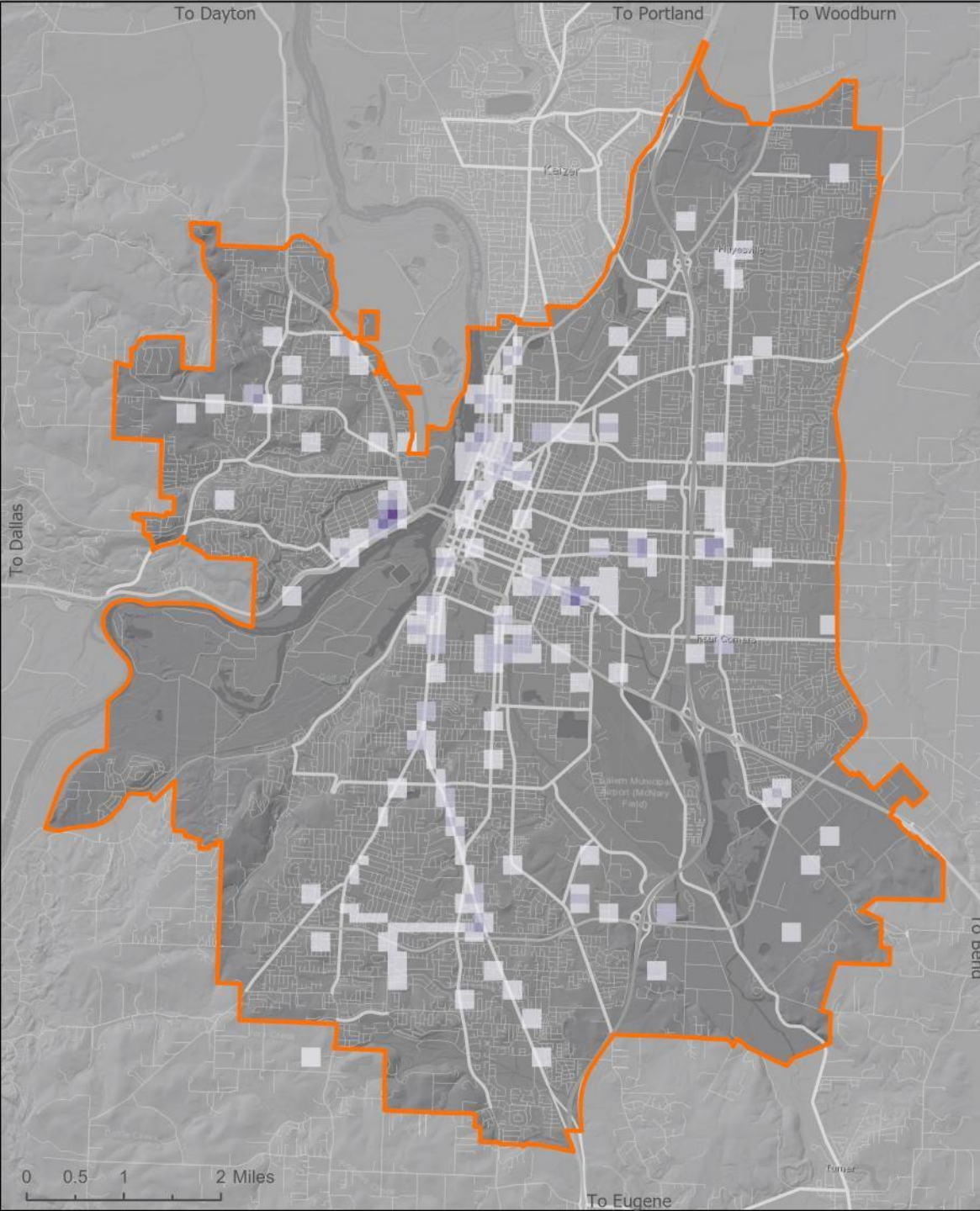
 Salem's Portion of UGB

Urban Center

-  1
-  2
-  3
-  4


Urban Center

In Person Workshops



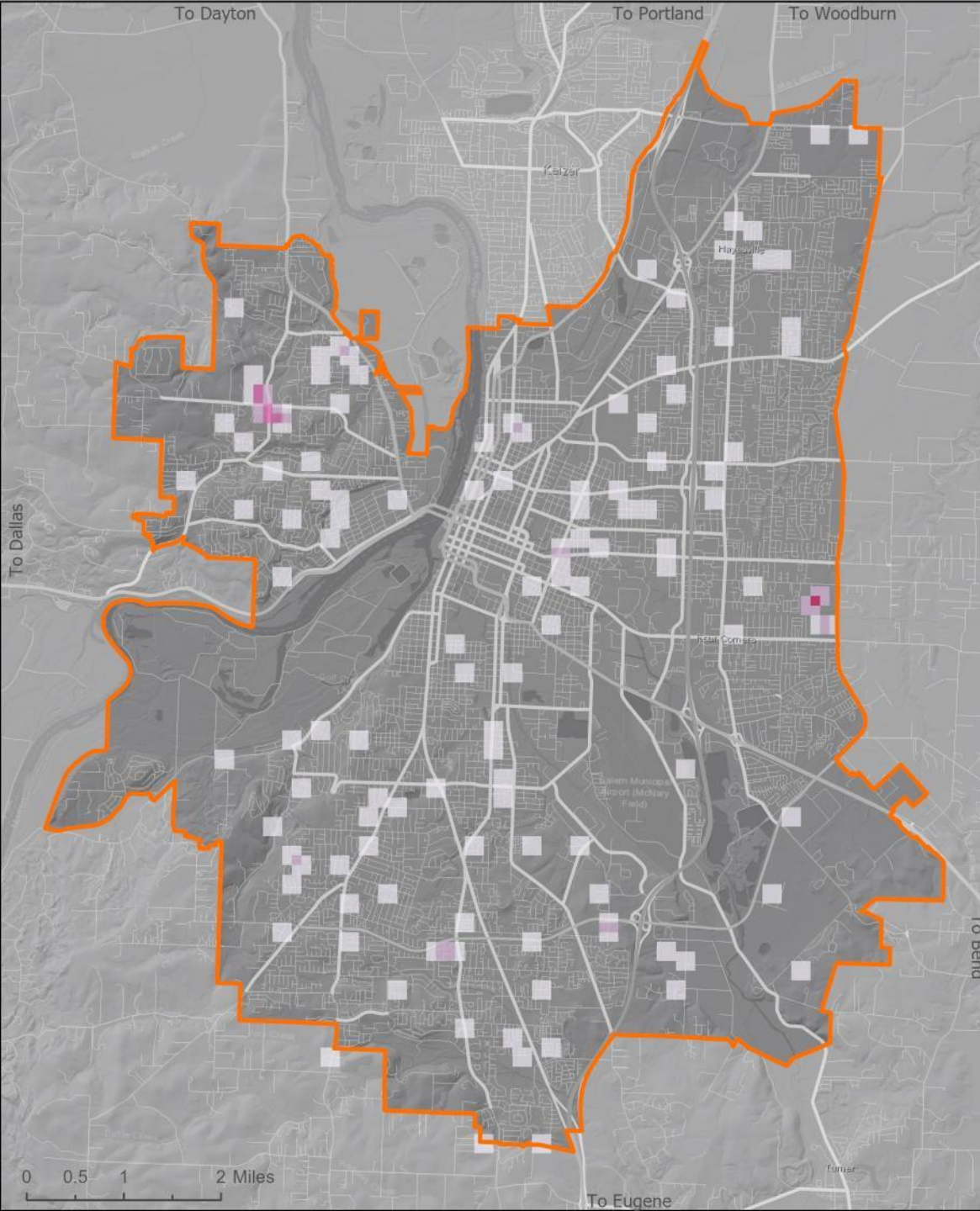
 Salem's Portion of UGB

Mixed Use



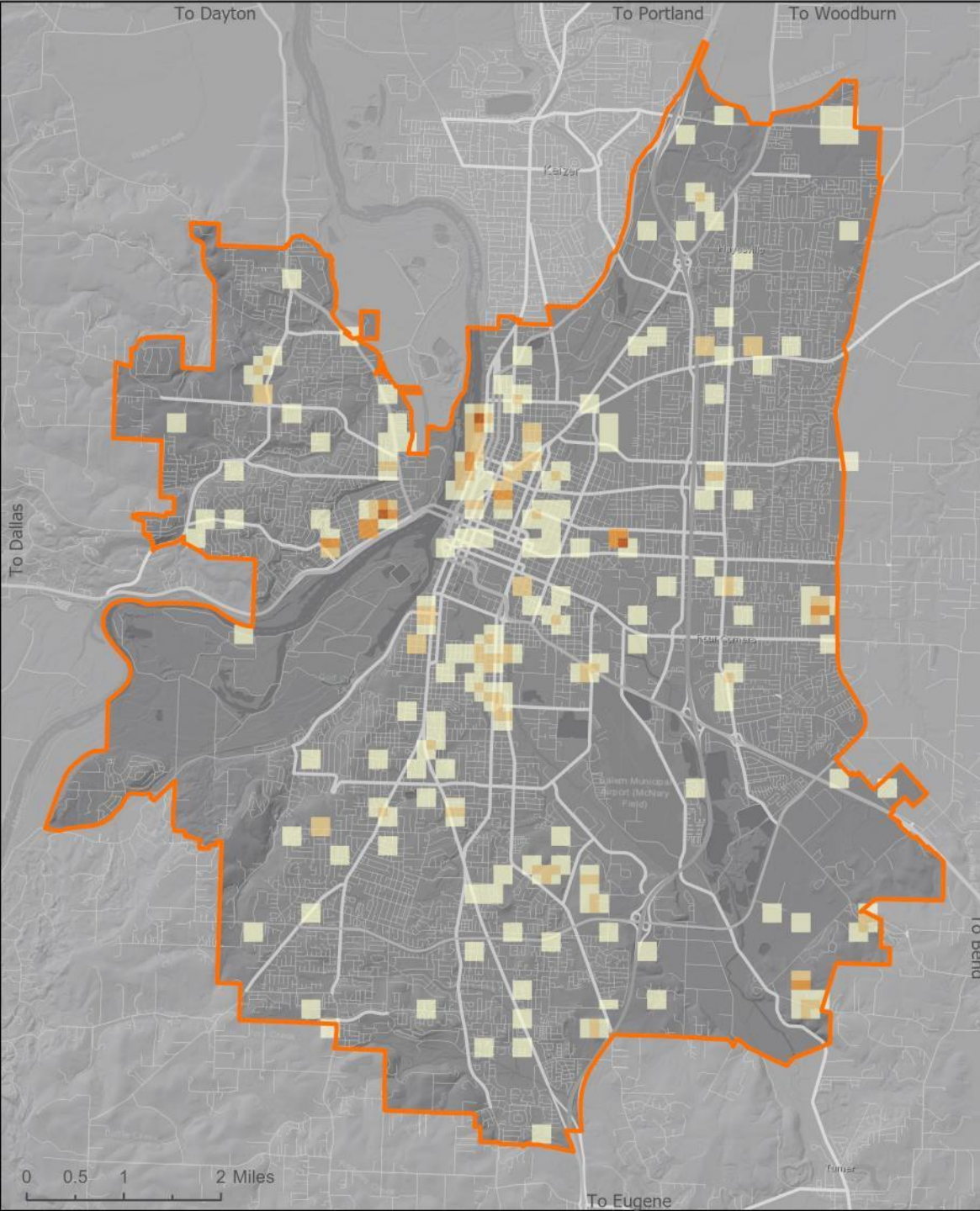
Mixed Use

In Person Workshops



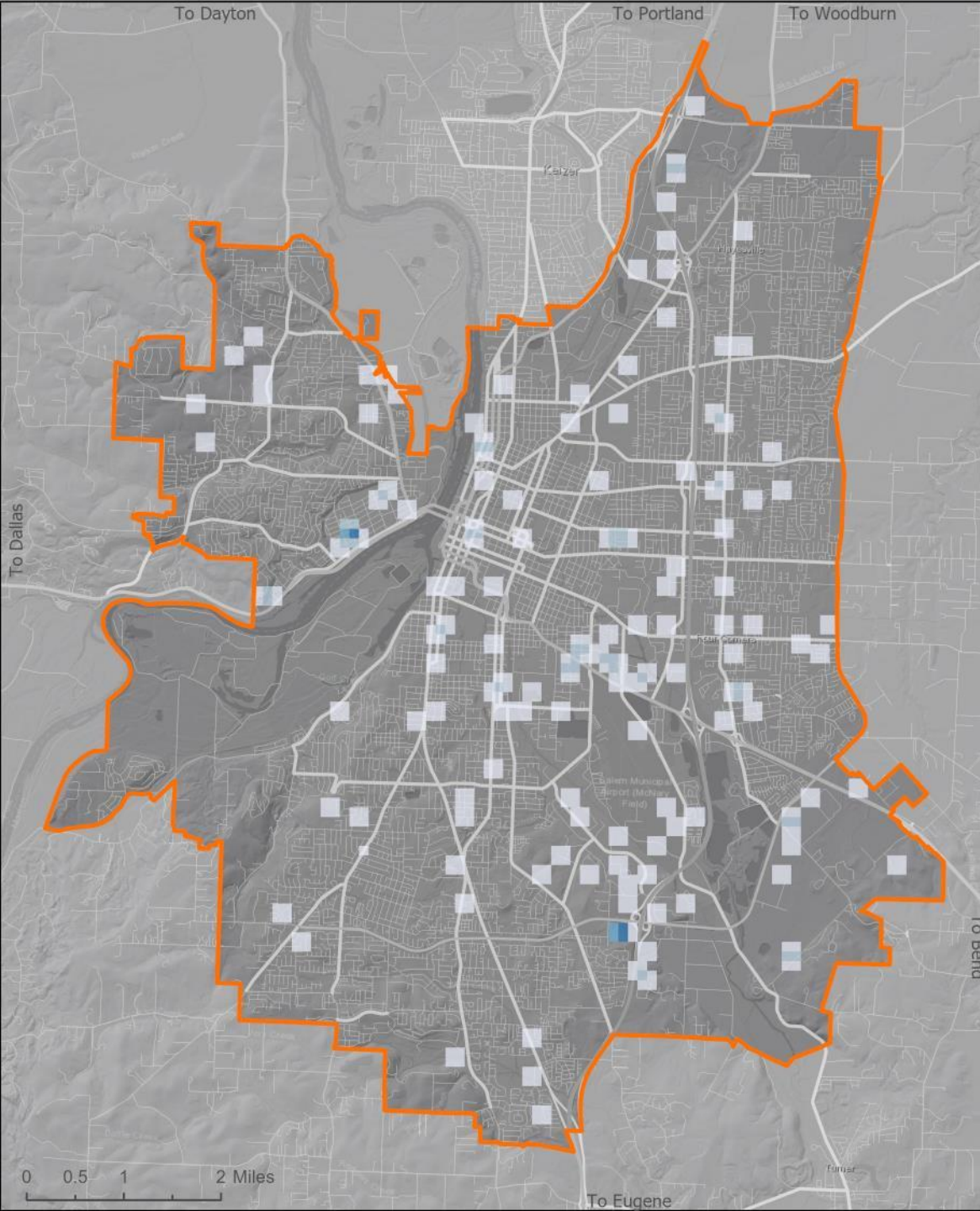
Neighborhood Hub

In Person Workshops



Urban Neighborhood

In Person Workshops



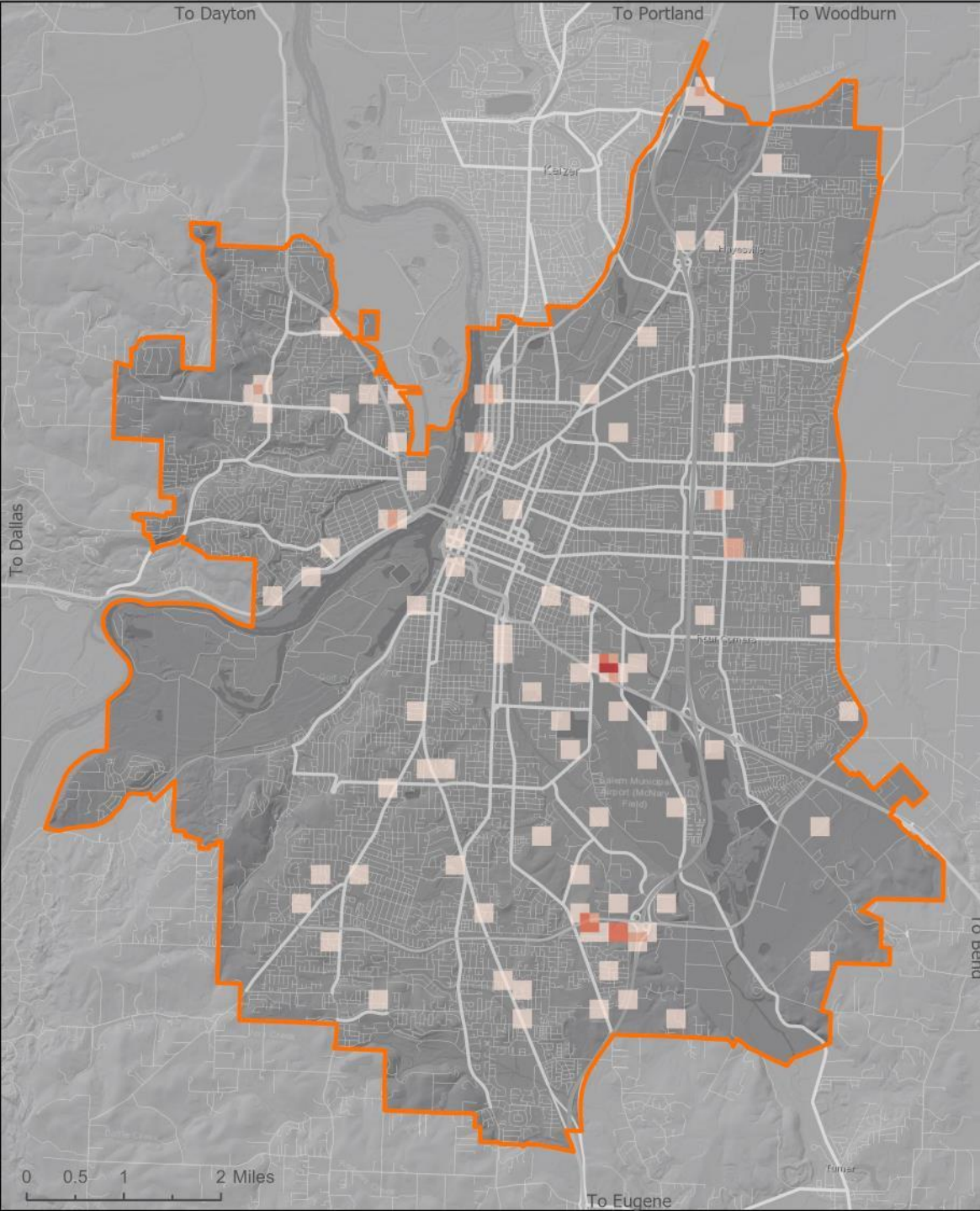
 Salem's Portion of UGB

Office

-  1
-  2
-  3
-  4





Office

In Person Workshops



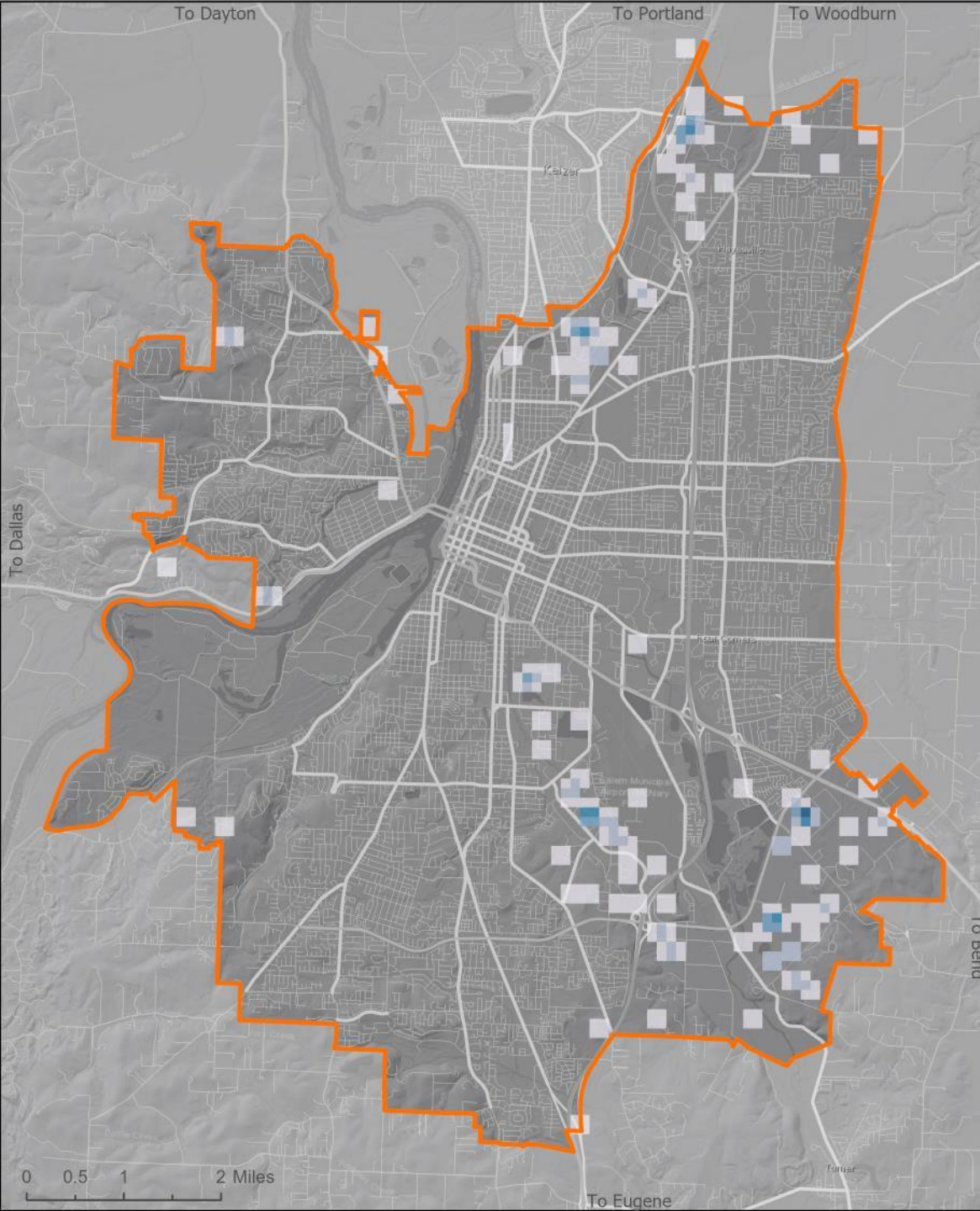
 Salem's Portion of UGB

Commercial

-  1
-  2
-  3
-  4






Commercial

In Person Workshops



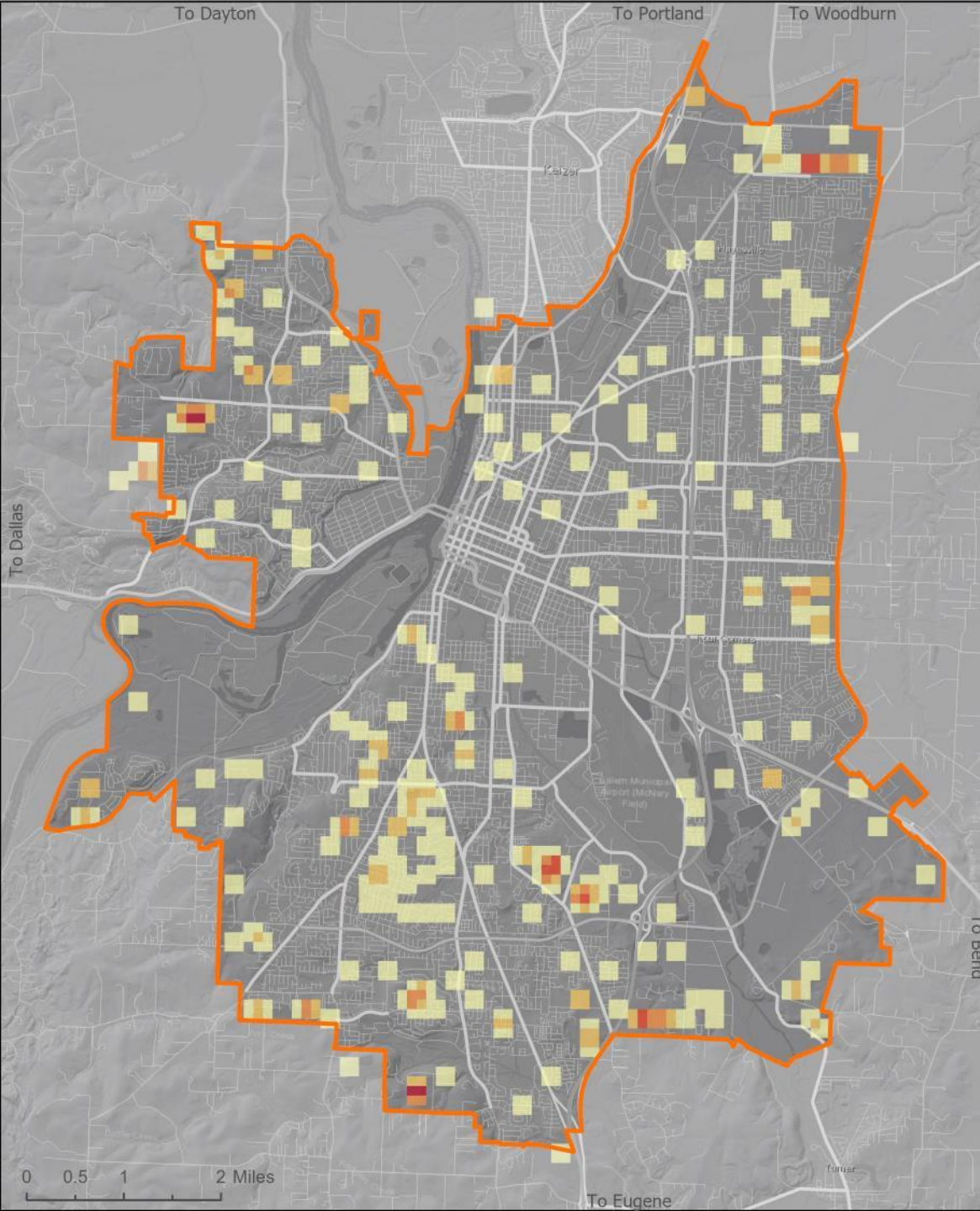
 Salem's Portion of UGB

Industrial

-  1
-  2
-  3
-  4
-  5






Industrial

In Person Workshops



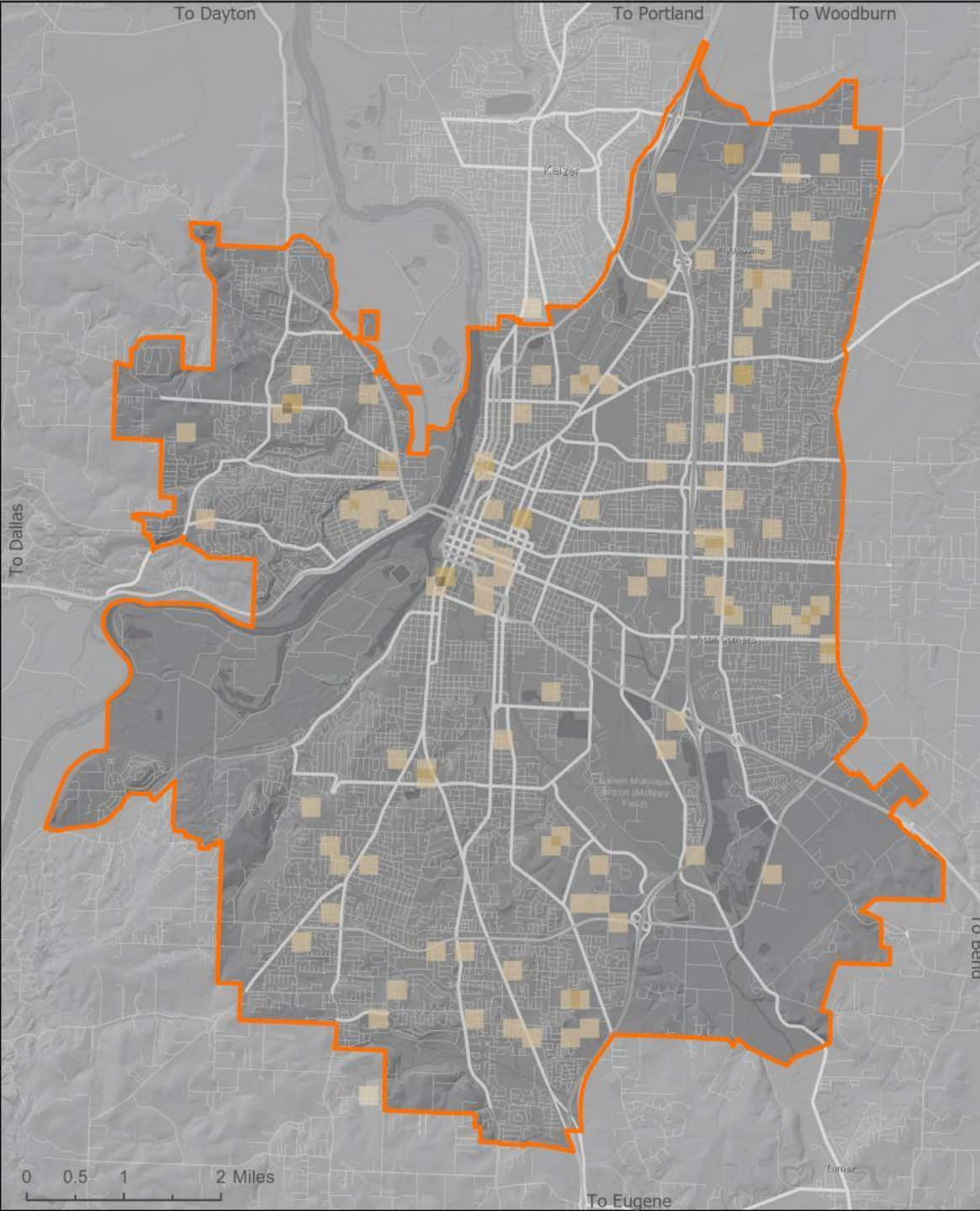
 Salem's Portion of UGB

Residential Neighborhood

-  1
-  2
-  3
-  4
-  5

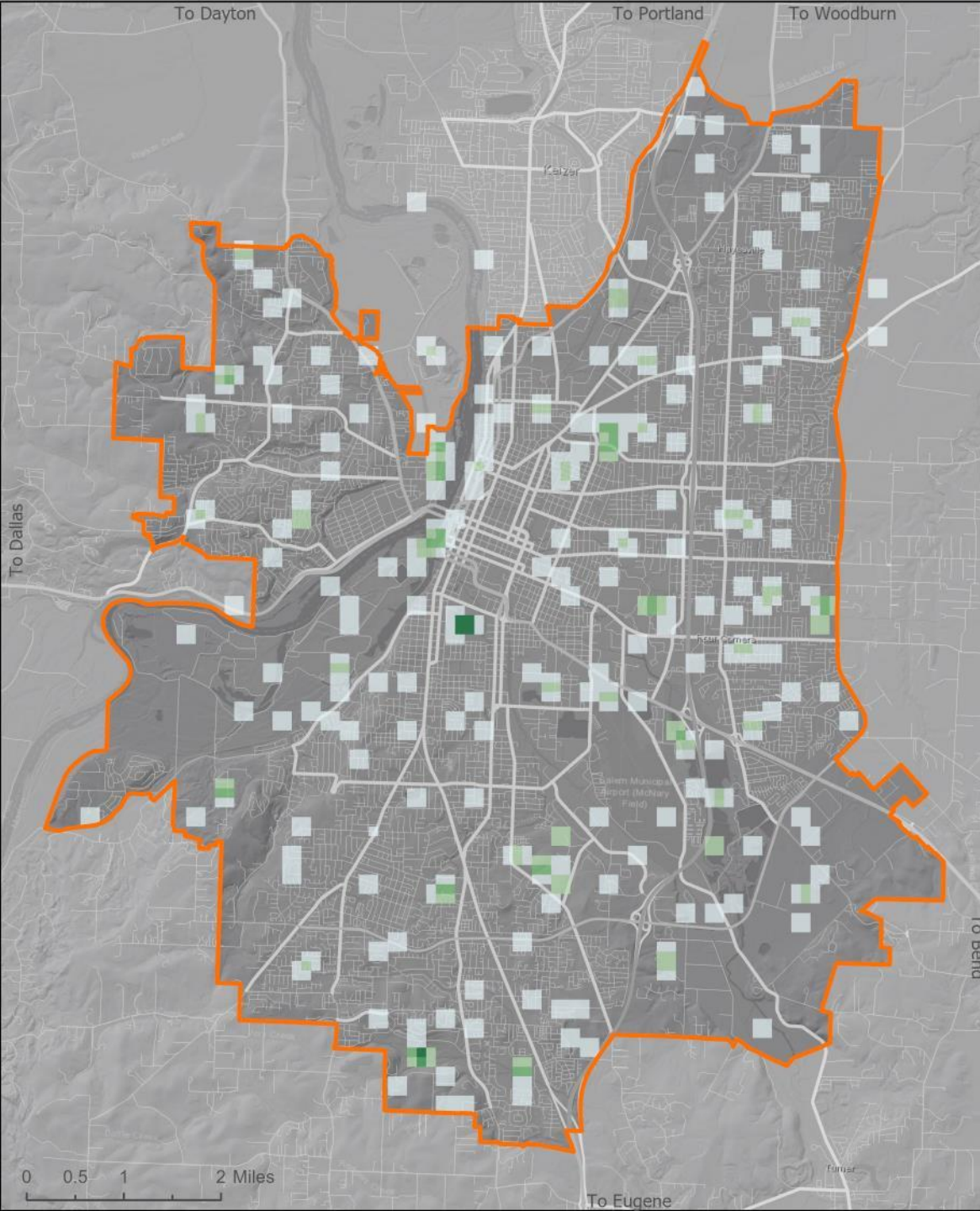
Residential Neighborhood

In Person Workshops




Community Services

In Person Workshops



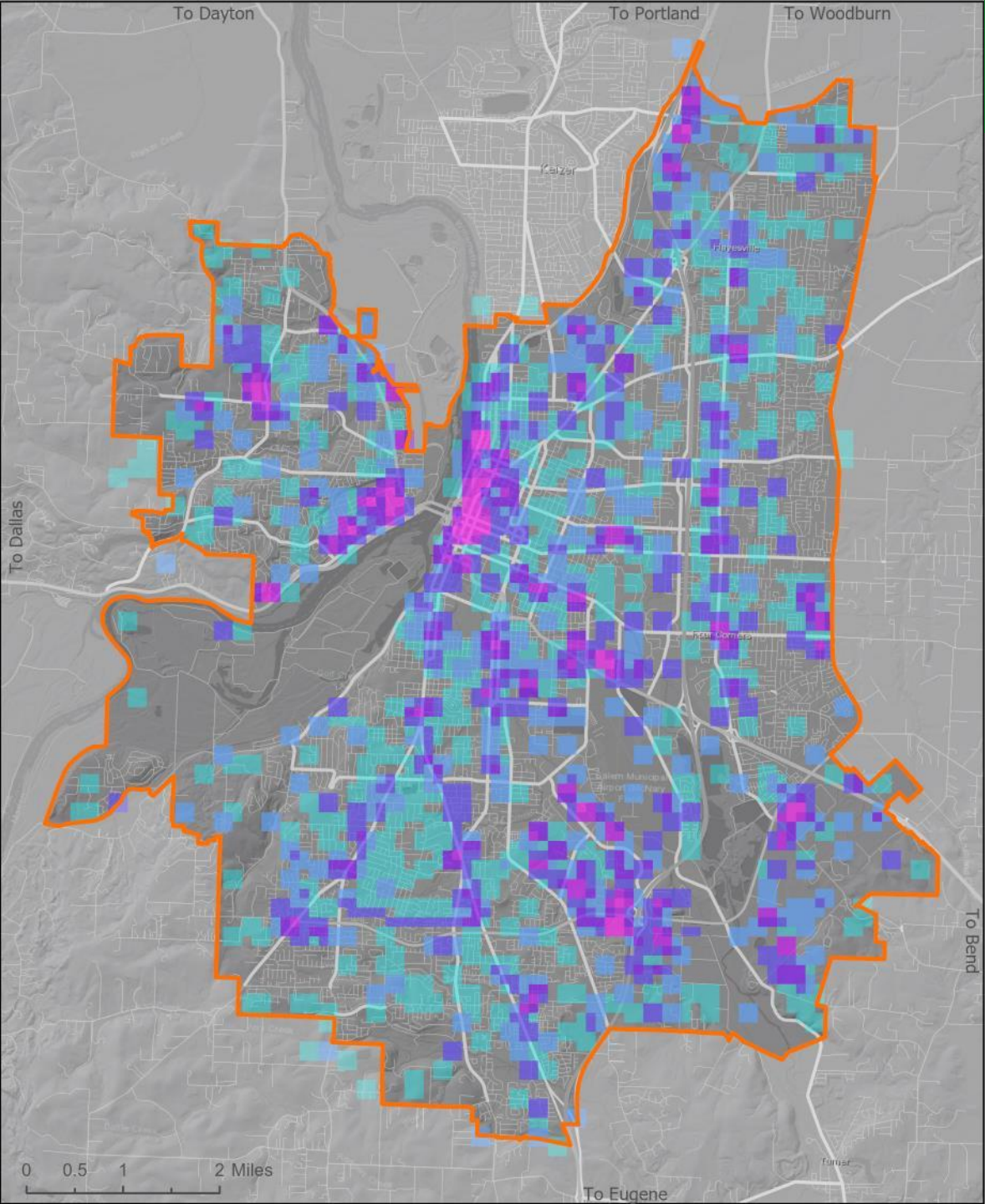
 Salem's Portion of UGB

Open Space



Open Space

In Person Workshops



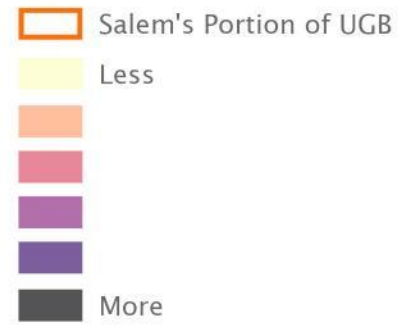
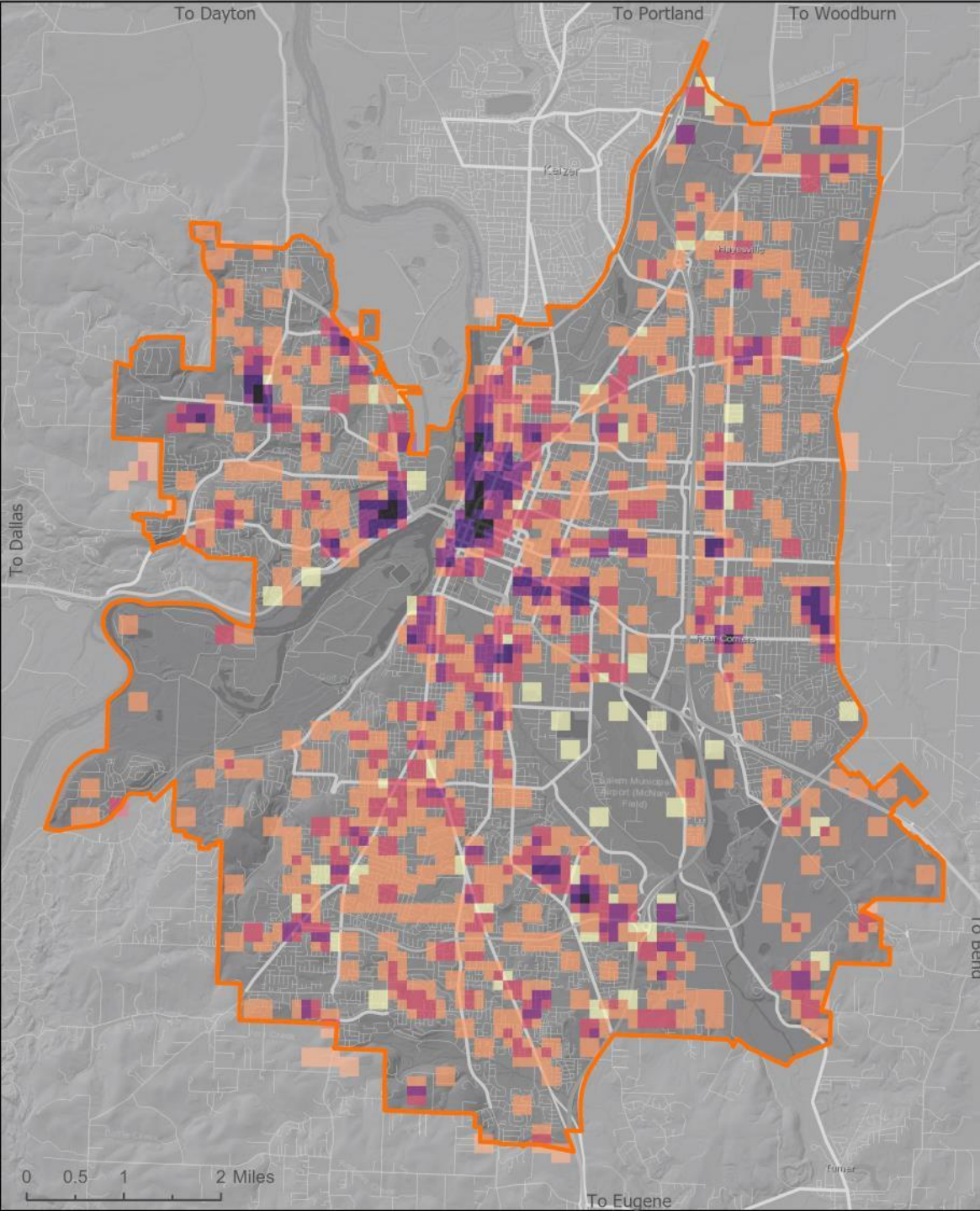
 Salem's Portion of UGB

Employment

-  Less
- 
- 
- 
-  More

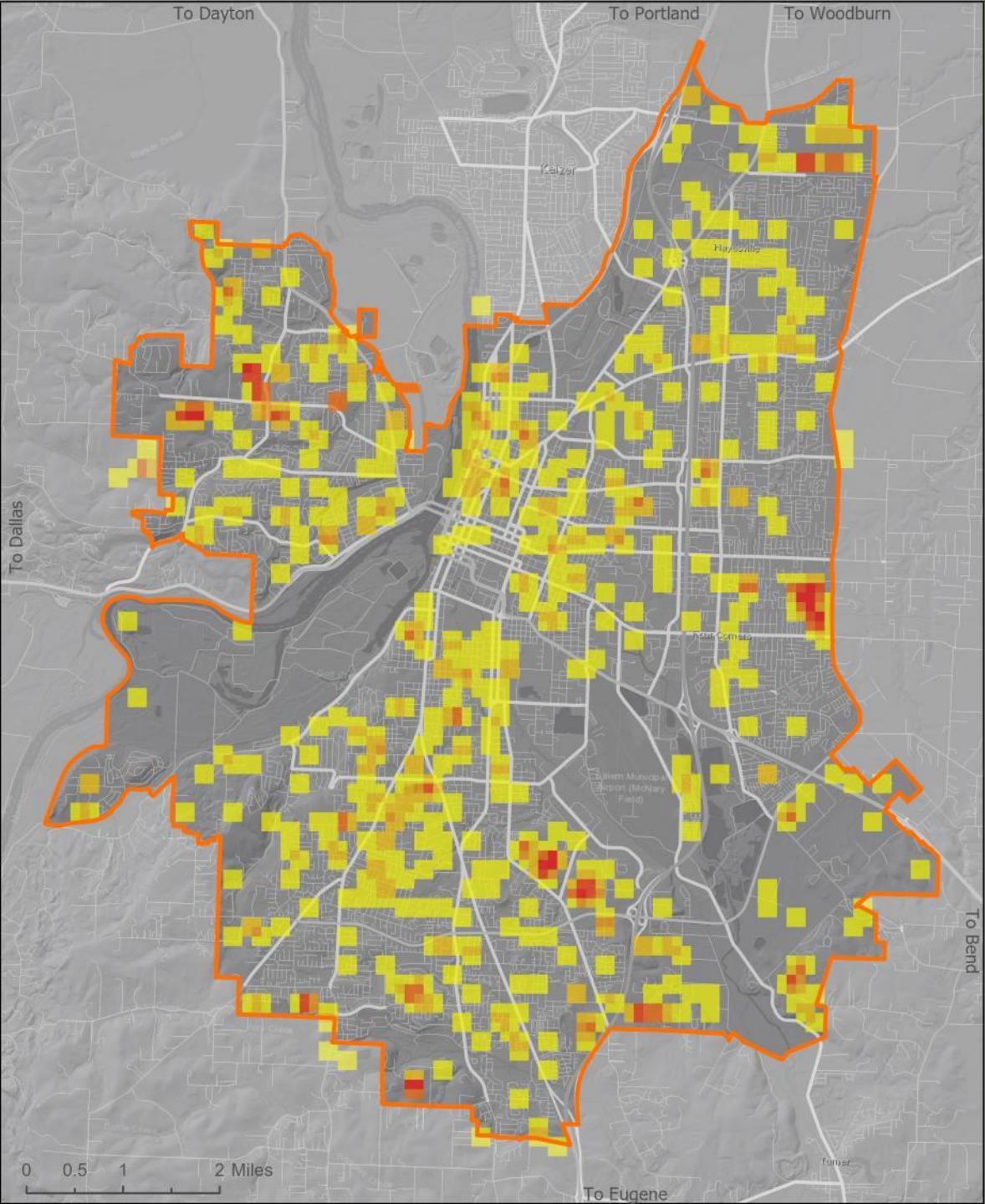
Employment

In Person Workshops







Households

In Person Workshops



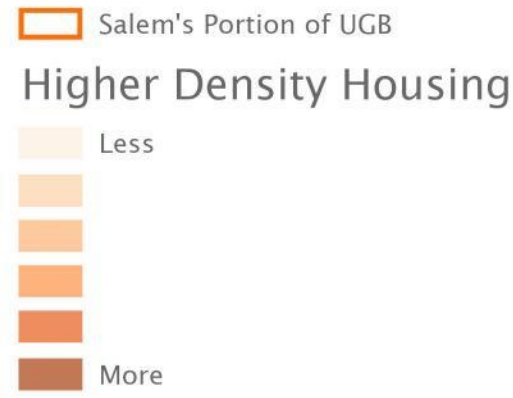
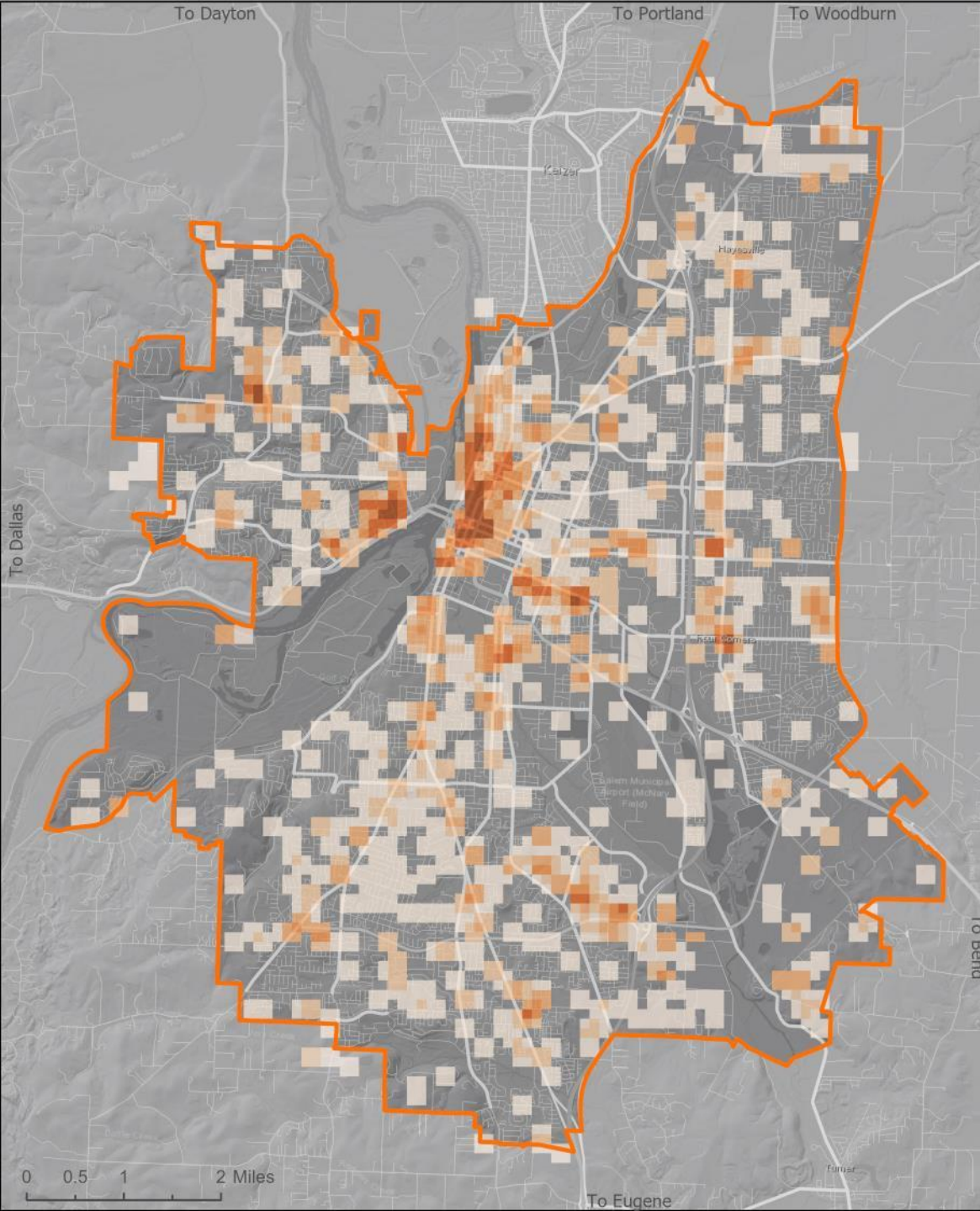
 Salem's Portion of UGB

Lower Density Housing

-  Less
- 
- 
- 
-  More

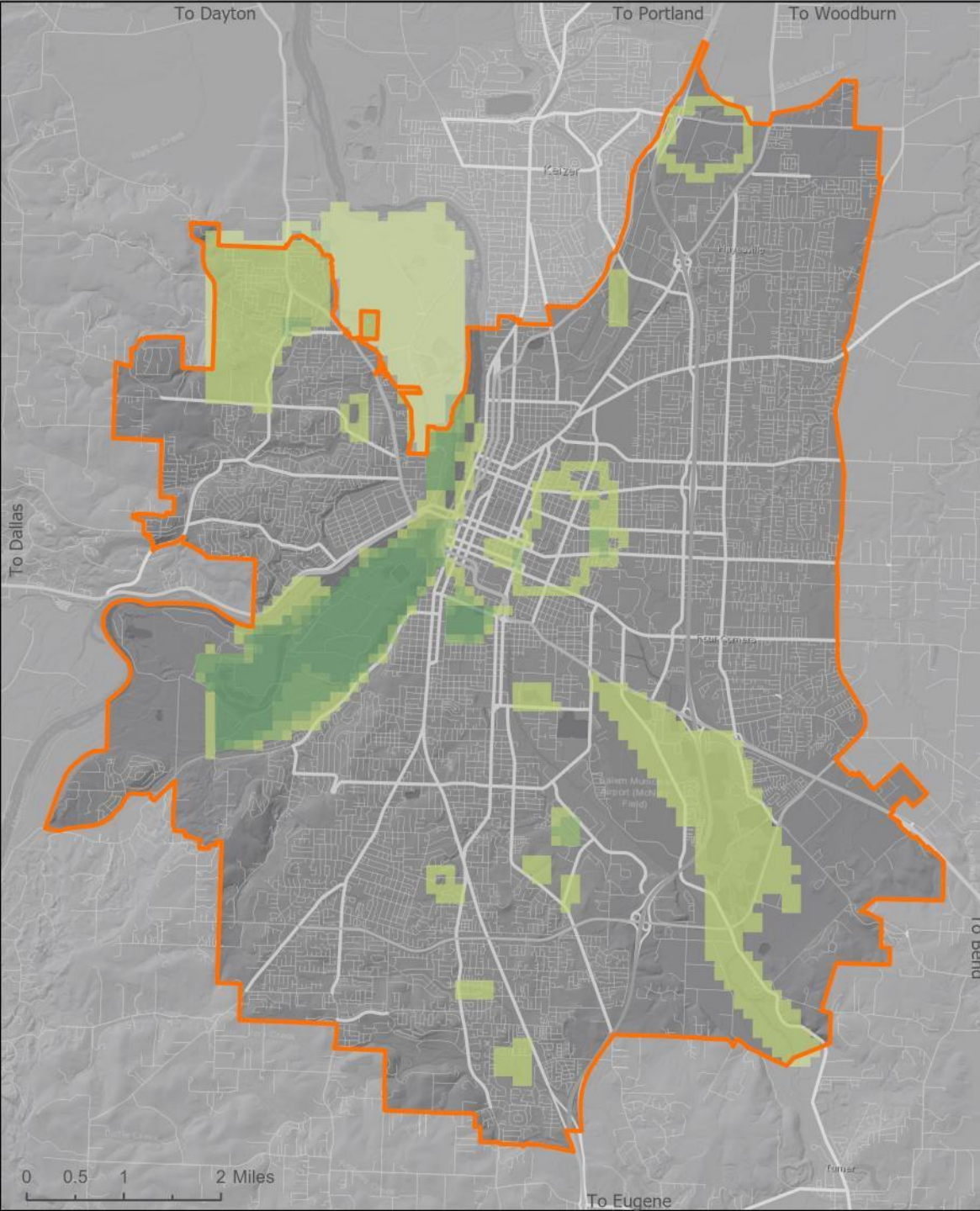
Lower Density Housing

In Person Workshops








High Density Housing

In Person Workshops



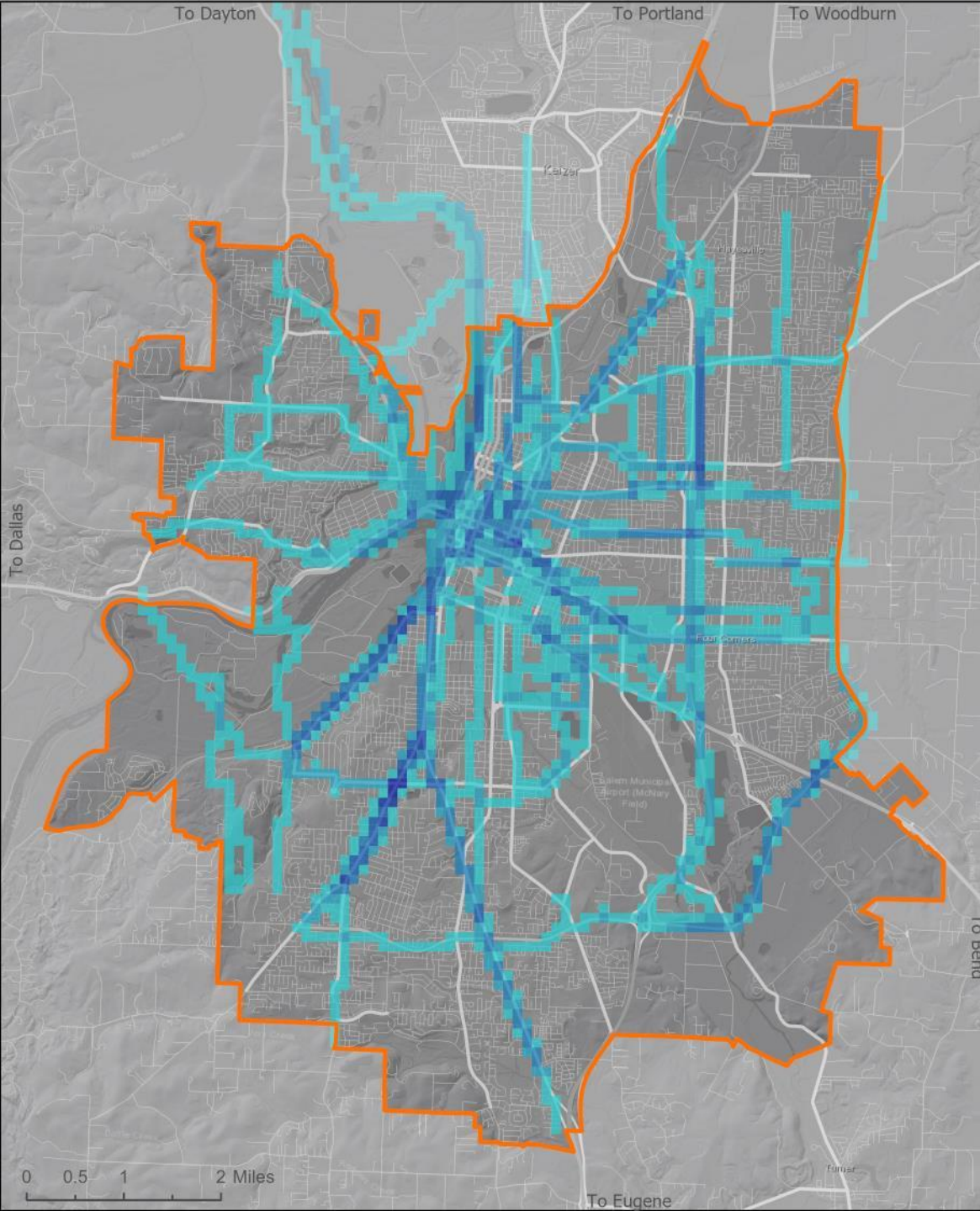
 Salem's Portion of UGB

Protect

-  1
-  2
-  3
-  4
-  5

Protect

In Person Workshops



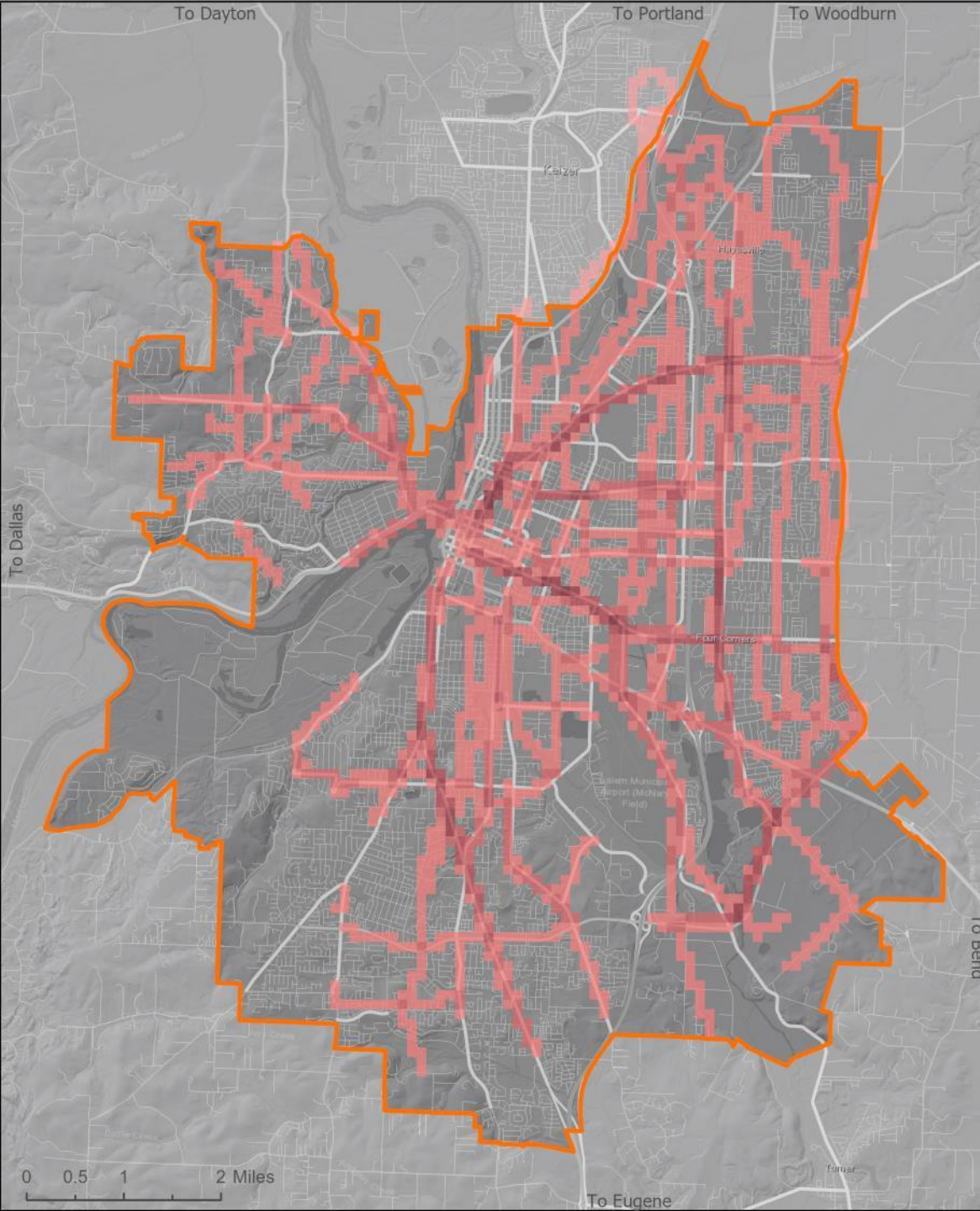
 Salem's Portion of UGB

Bike & Trails

-  1
-  2
-  3
-  4
-  5
-  6






Bike & Trails

In Person Workshops



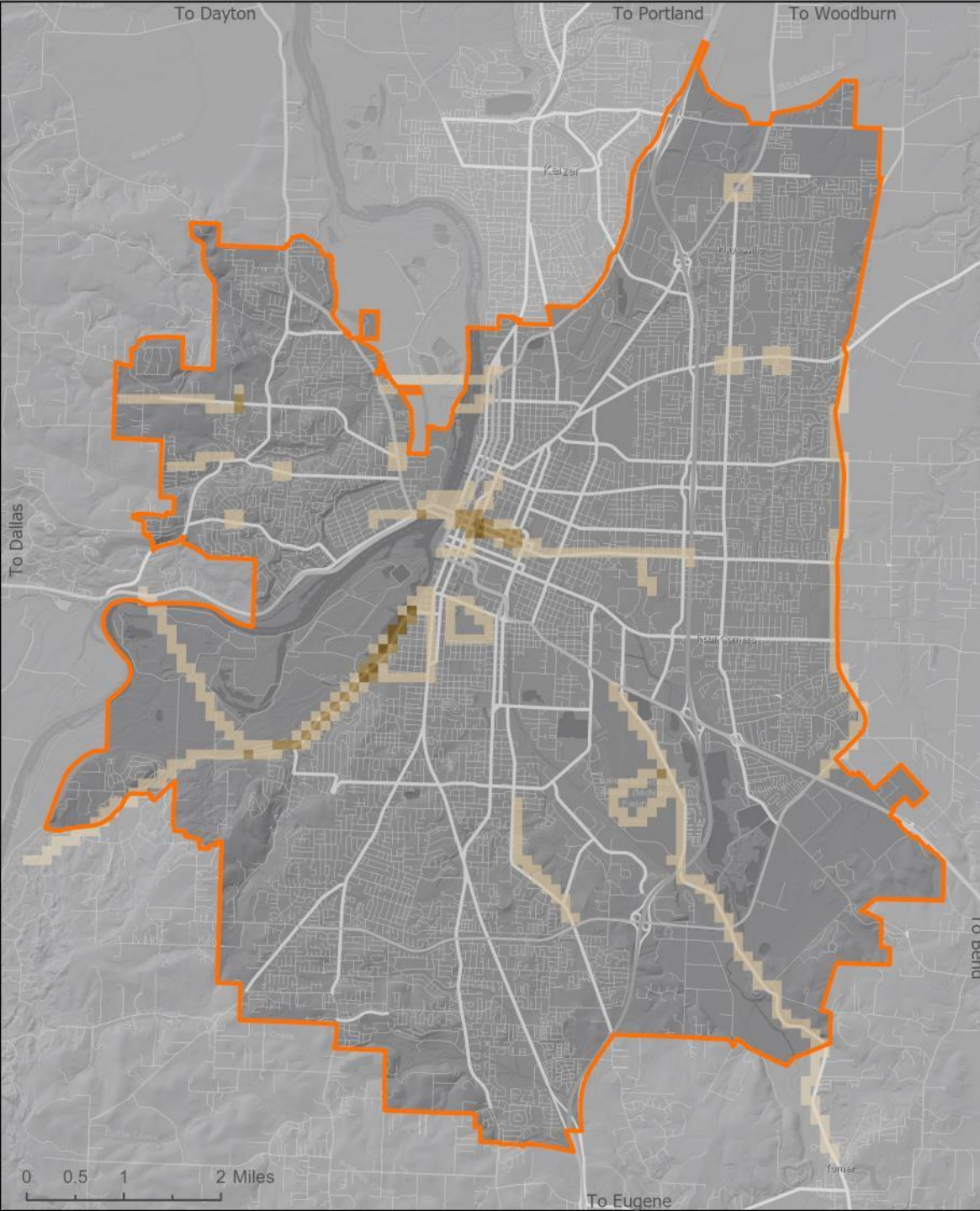
 Salem's Portion of UGB

Transit

-  1
-  2
-  3
-  4
-  5


Transit

In Person Workshops



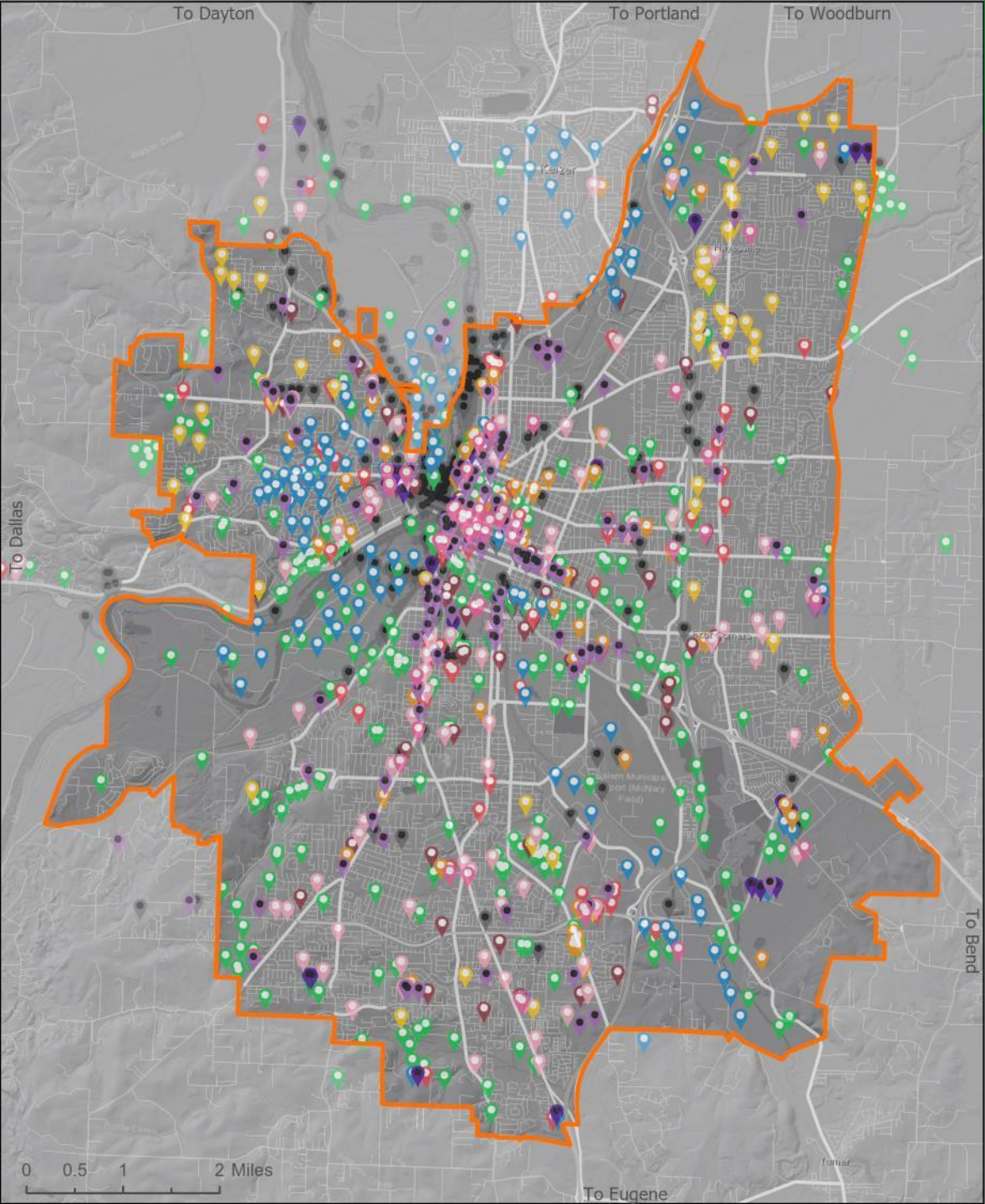
 Salem's Portion of UGB

Roads

-  1
-  2
-  3












Roads

Online Workshops



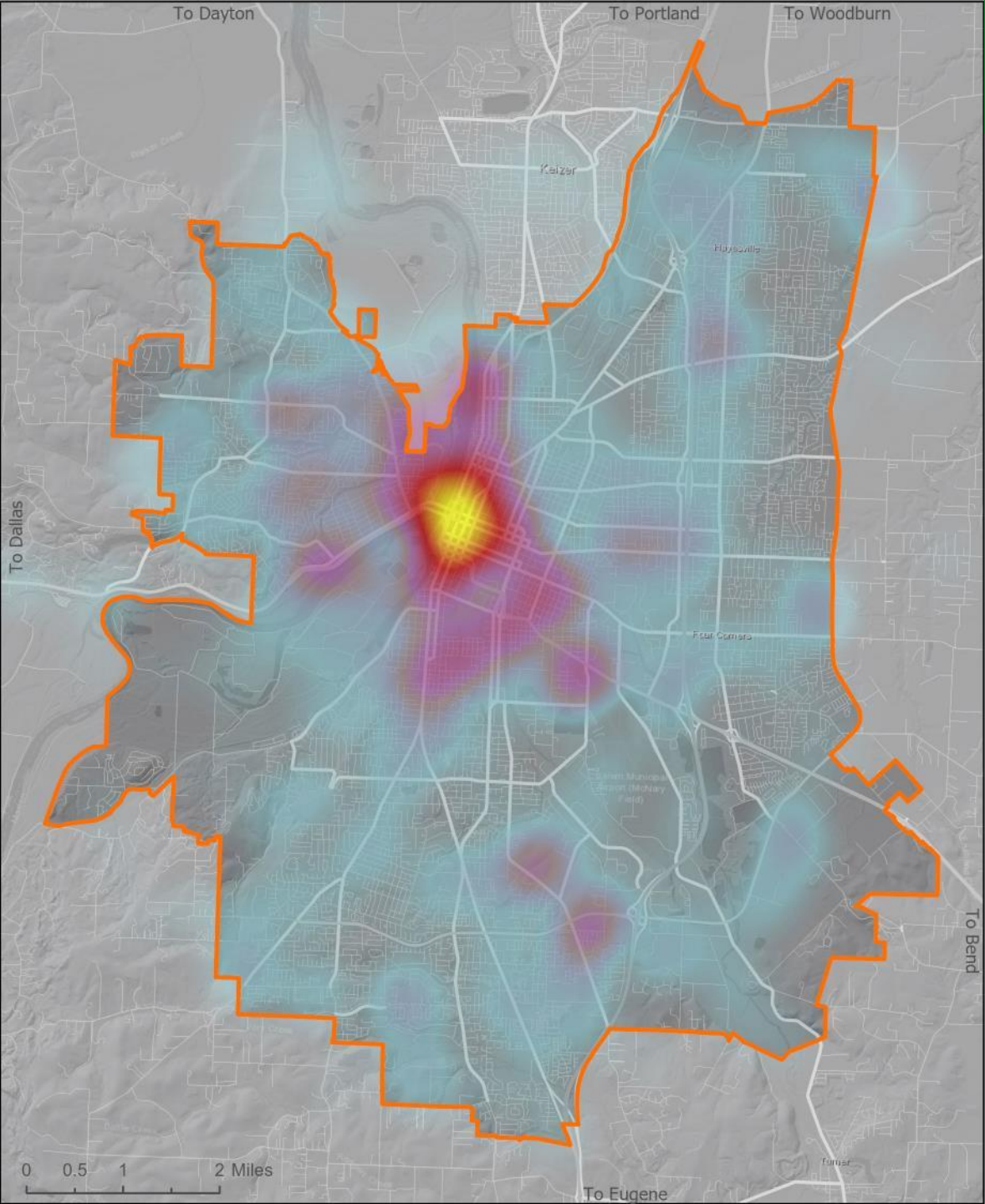
 Salem's Portion of UGB

Online Entries

-  Urban Center
-  Mixed Use
-  Neighborhood Hub
-  Urban Neighborhood
-  Residential Subdivision
-  Office
-  Industrial
-  Commercial
-  Community Services
-  Open Space and Trails
-  Roads and Transit

All Entries

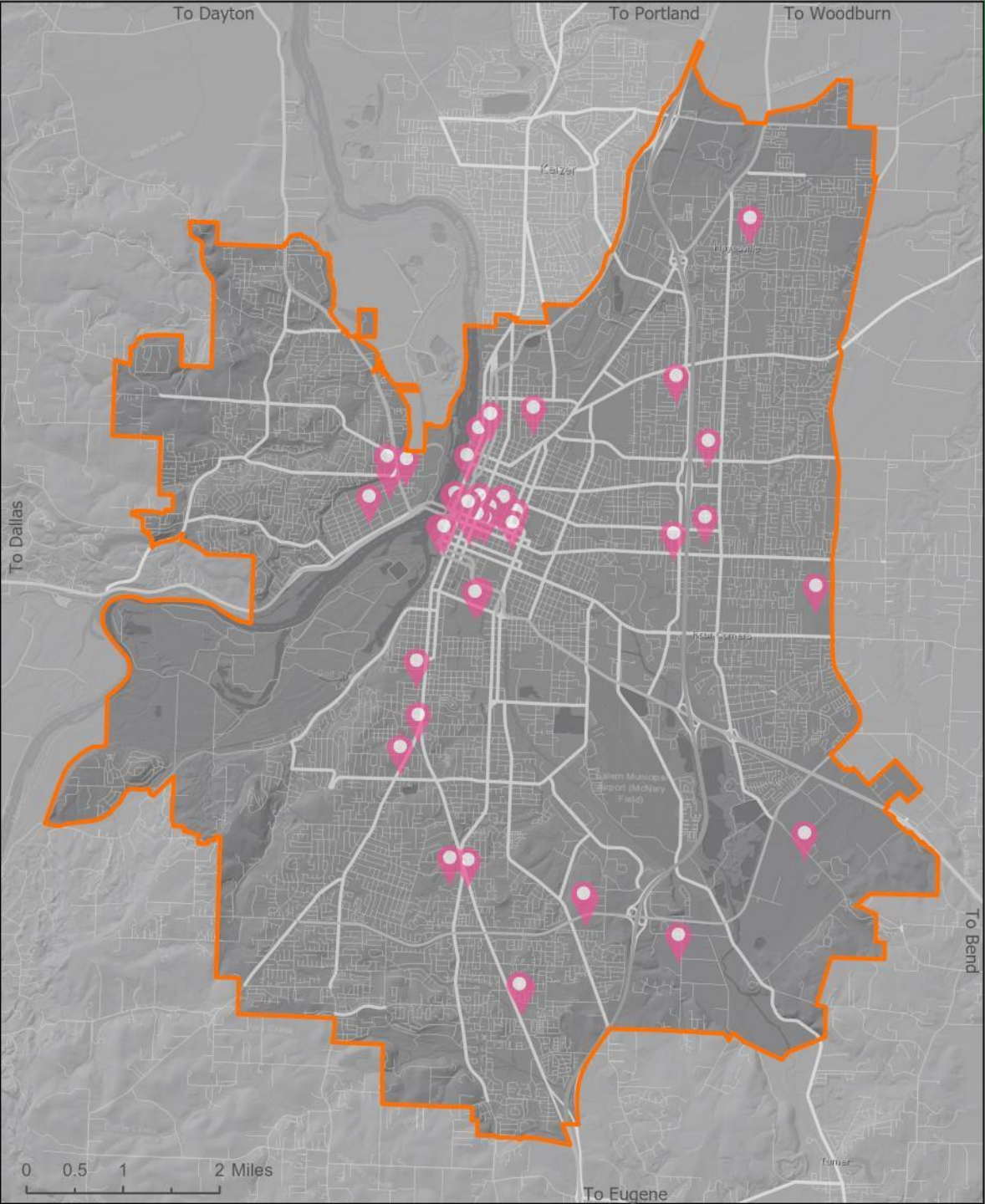
Online Workshops



 Salem's Portion of UGB

All Entries

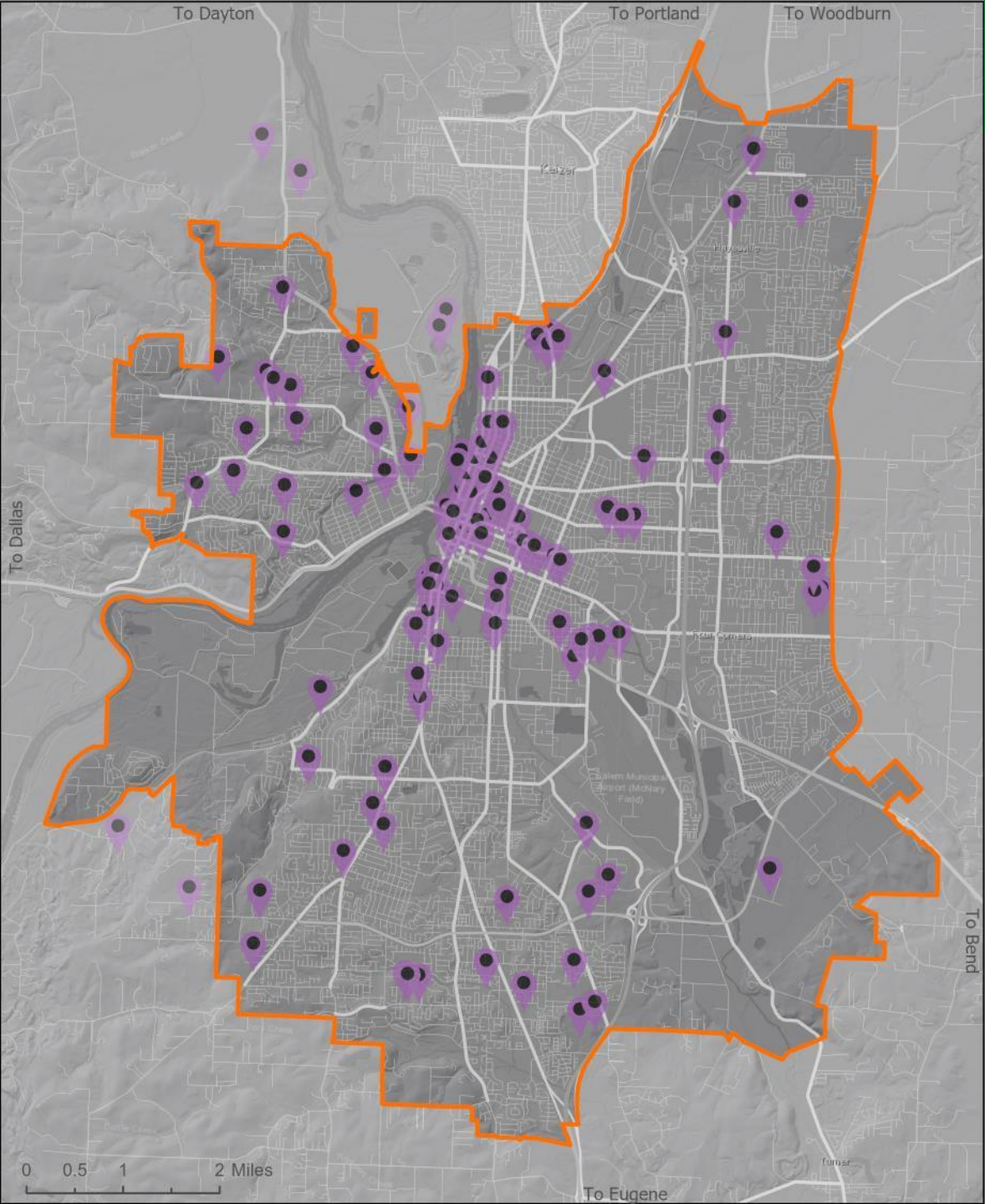
Online Workshops



-  Salem's Portion of UGB
-  Urban Center

Urban Center

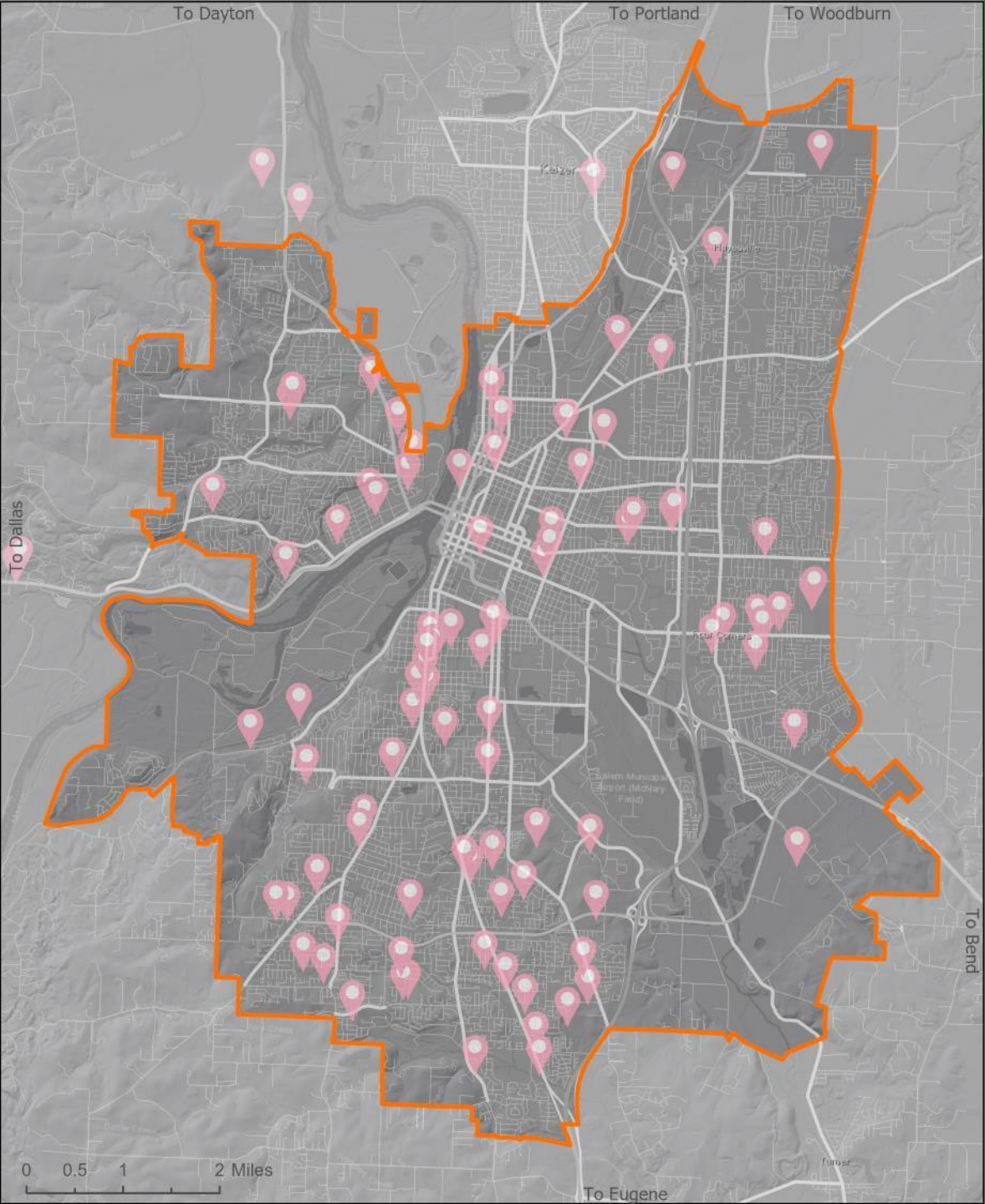
Online Workshops



-  Salem's Portion of UGB
-  Mixed Use

Mixed Use

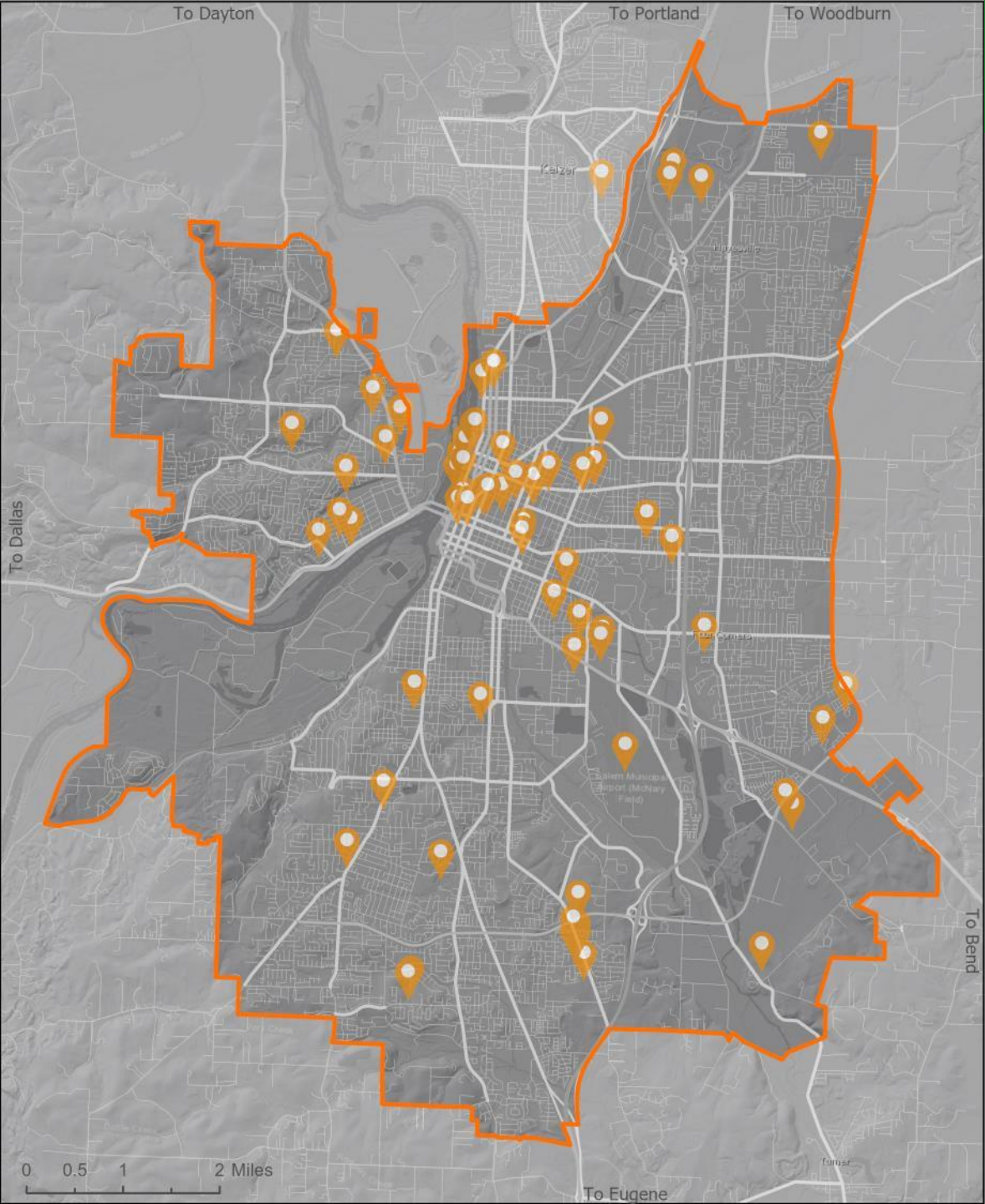
Online Workshops



-  Salem's Portion of UGB
-  Neighborhood Hub

Neighborhood Hub

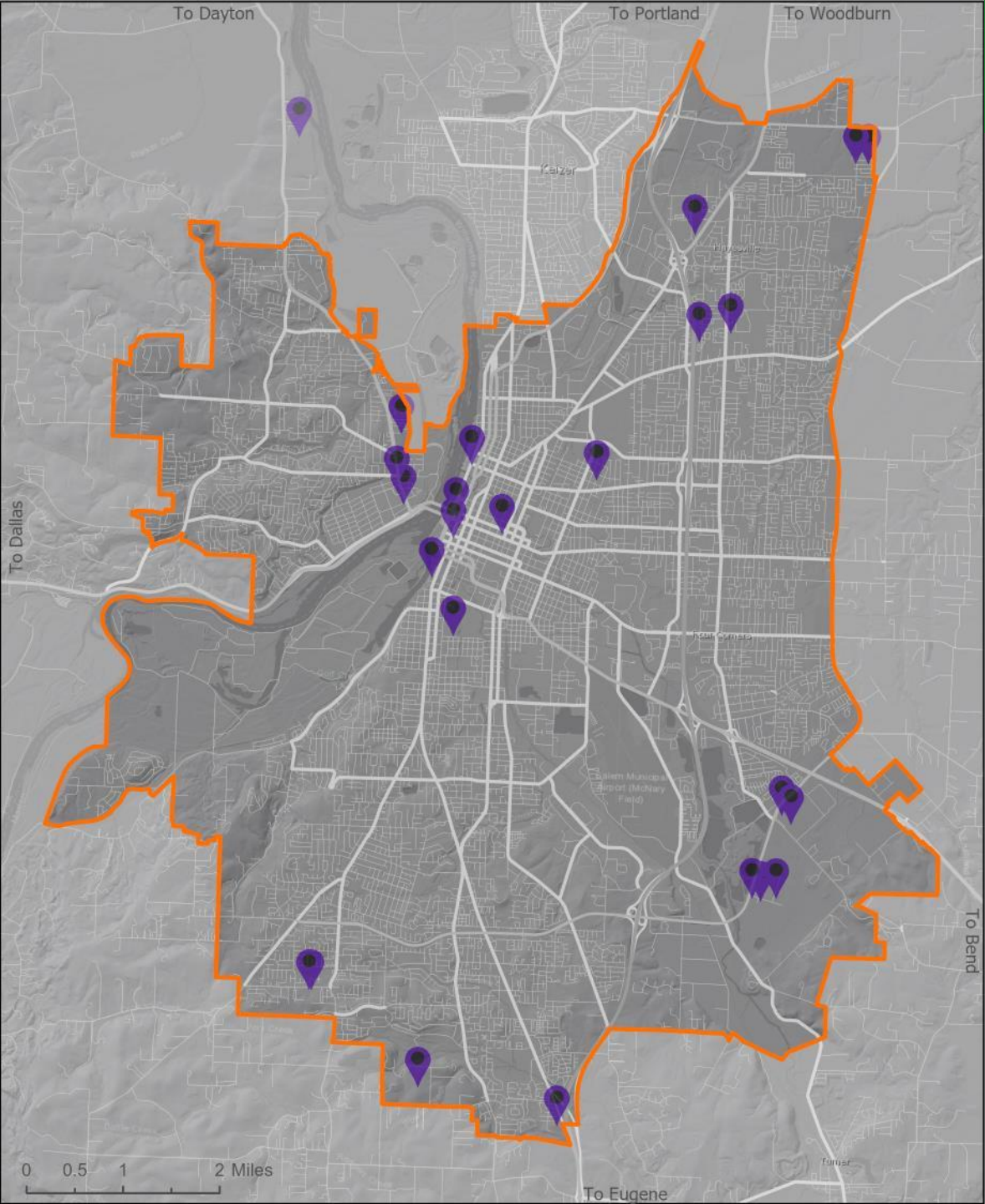
Online Workshops



-  Salem's Portion of UGB
-  Urban Neighborhood

Urban Neighborhood

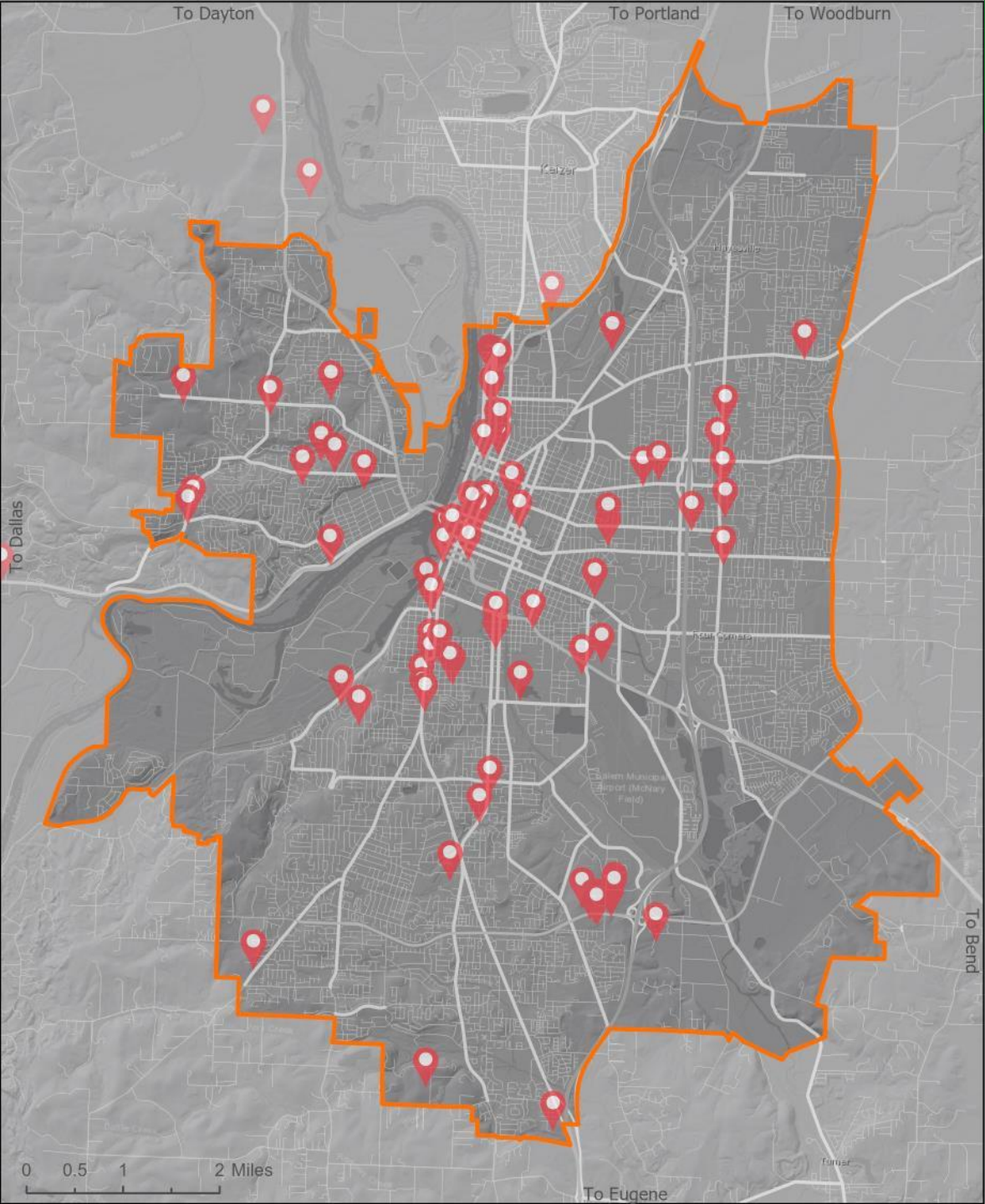
Online Workshops



-  Salem's Portion of UGB
-  Office

Office

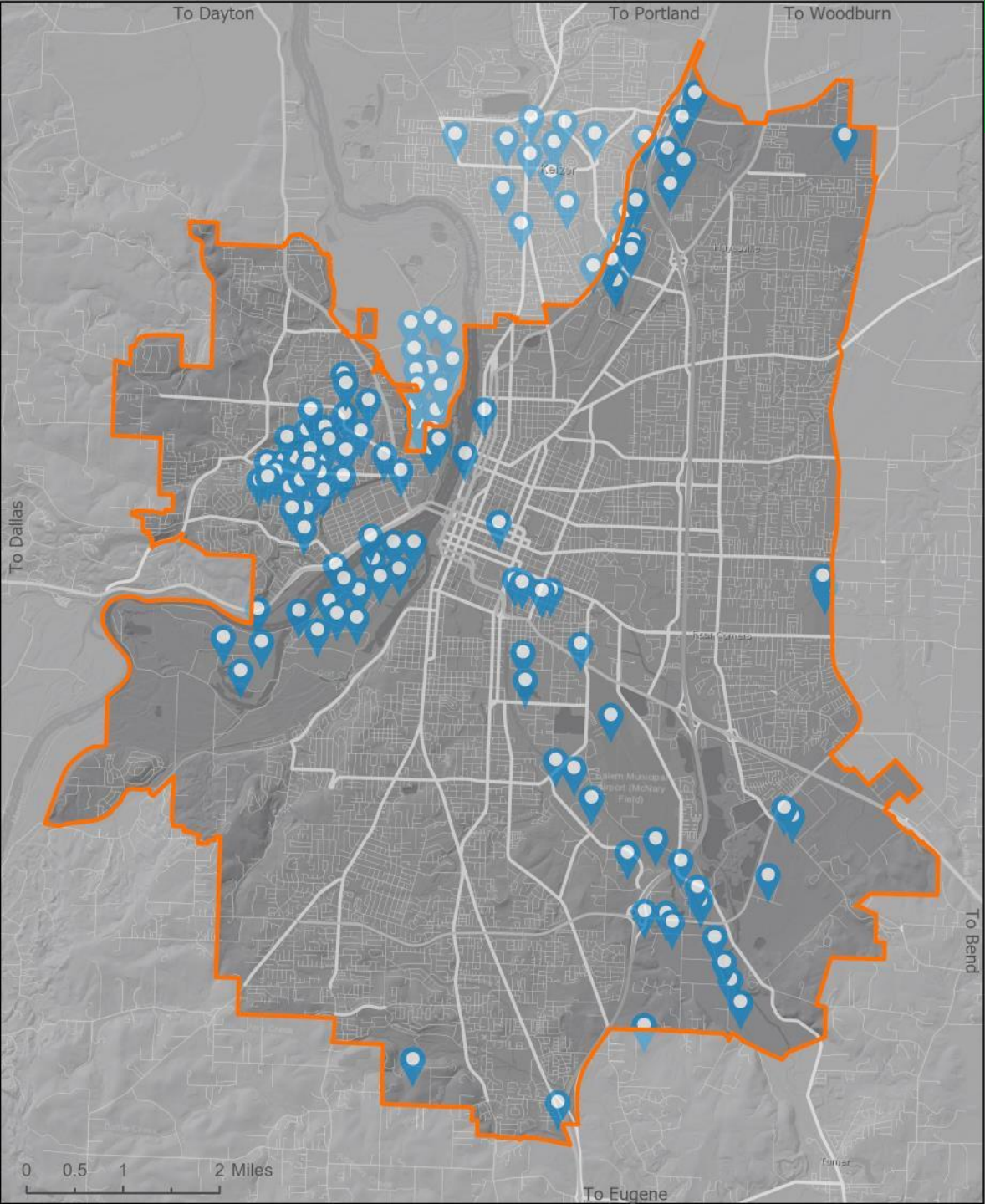
Online Workshops



-  Salem's Portion of UGB
-  Commercial

Commercial

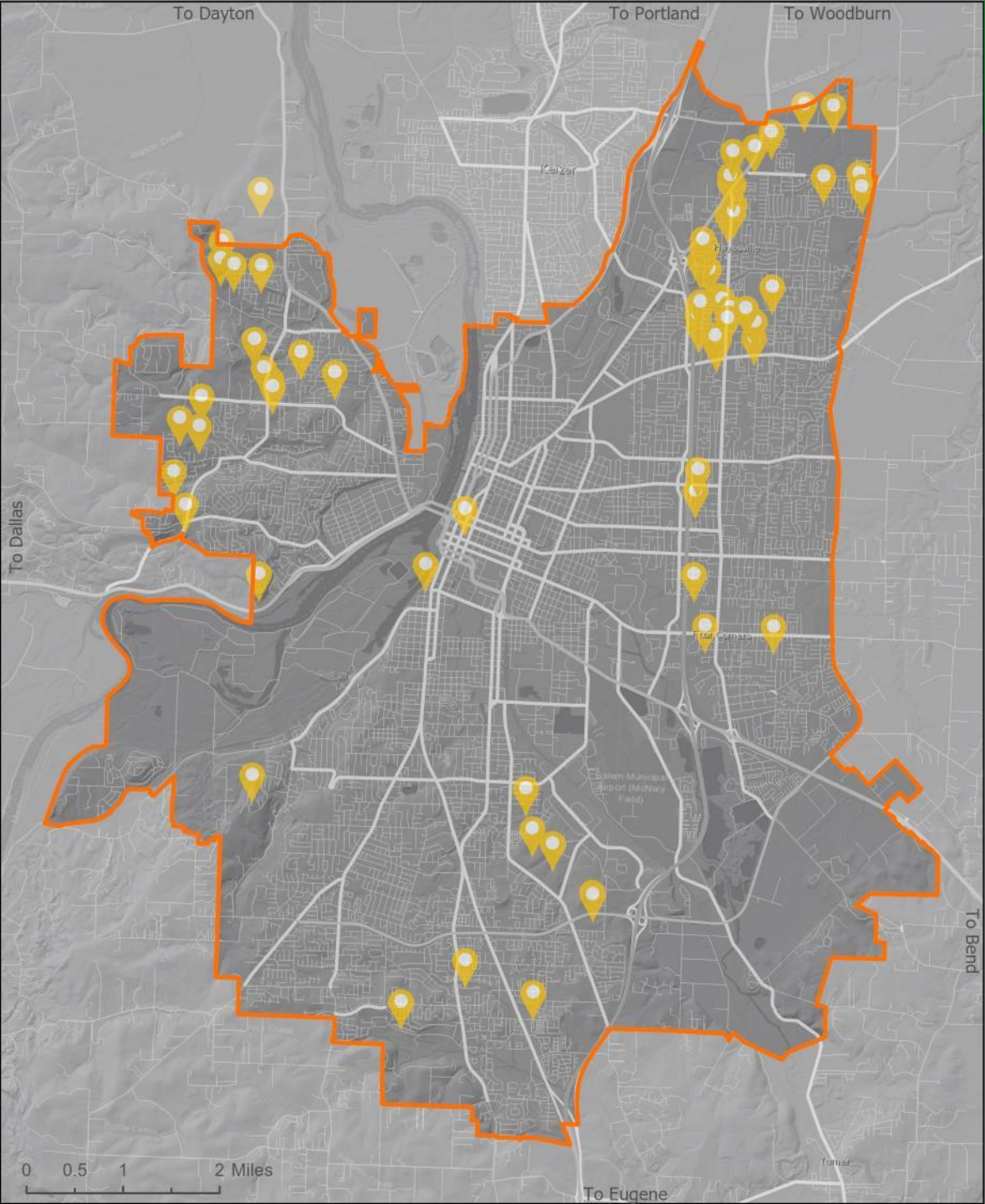
Online Workshops



-  Salem's Portion of UGB
-  Industrial

Industrial

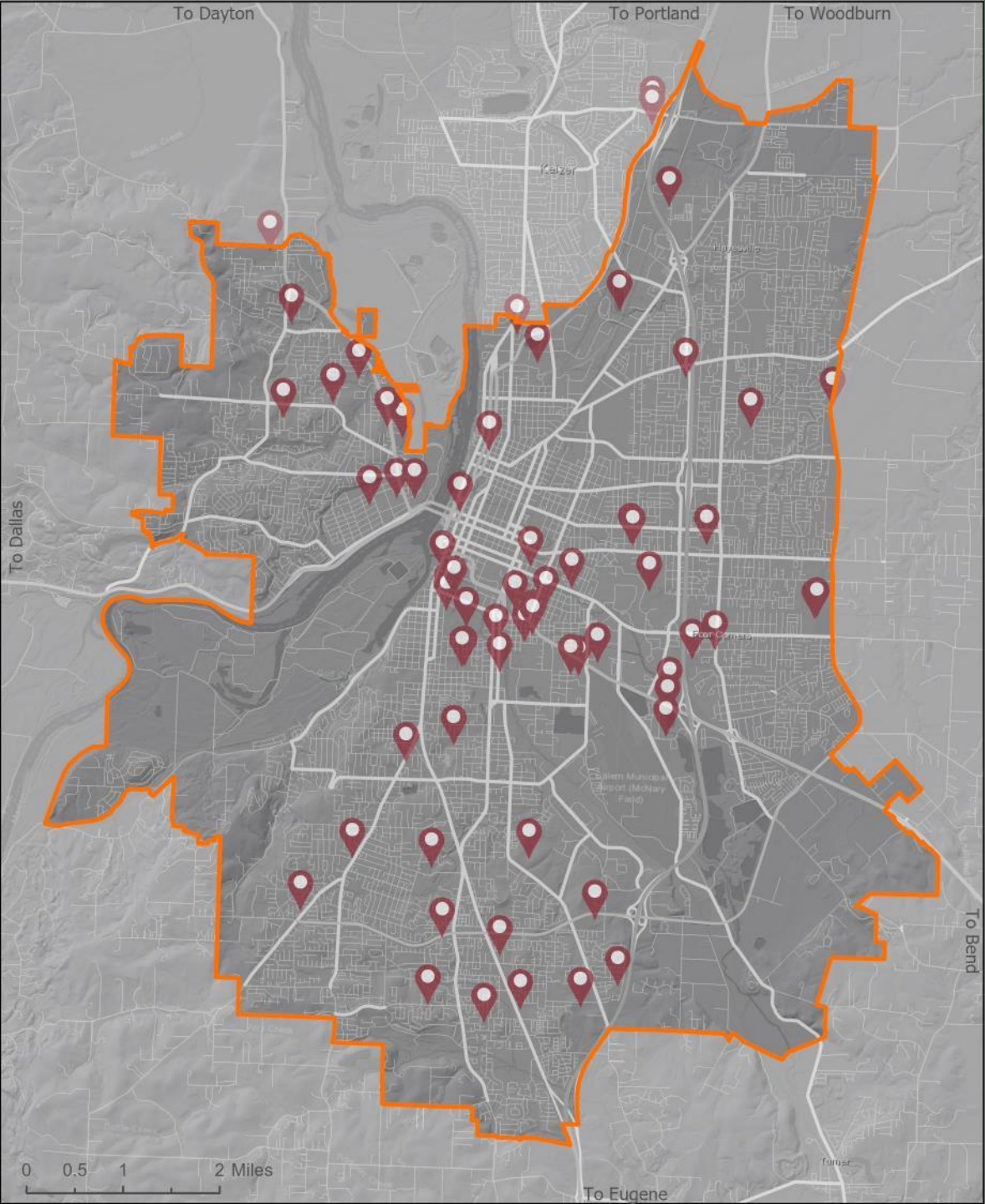
Online Workshops



-  Salem's Portion of UGB
-  Residential Neighborhood

Residential Neighborhood

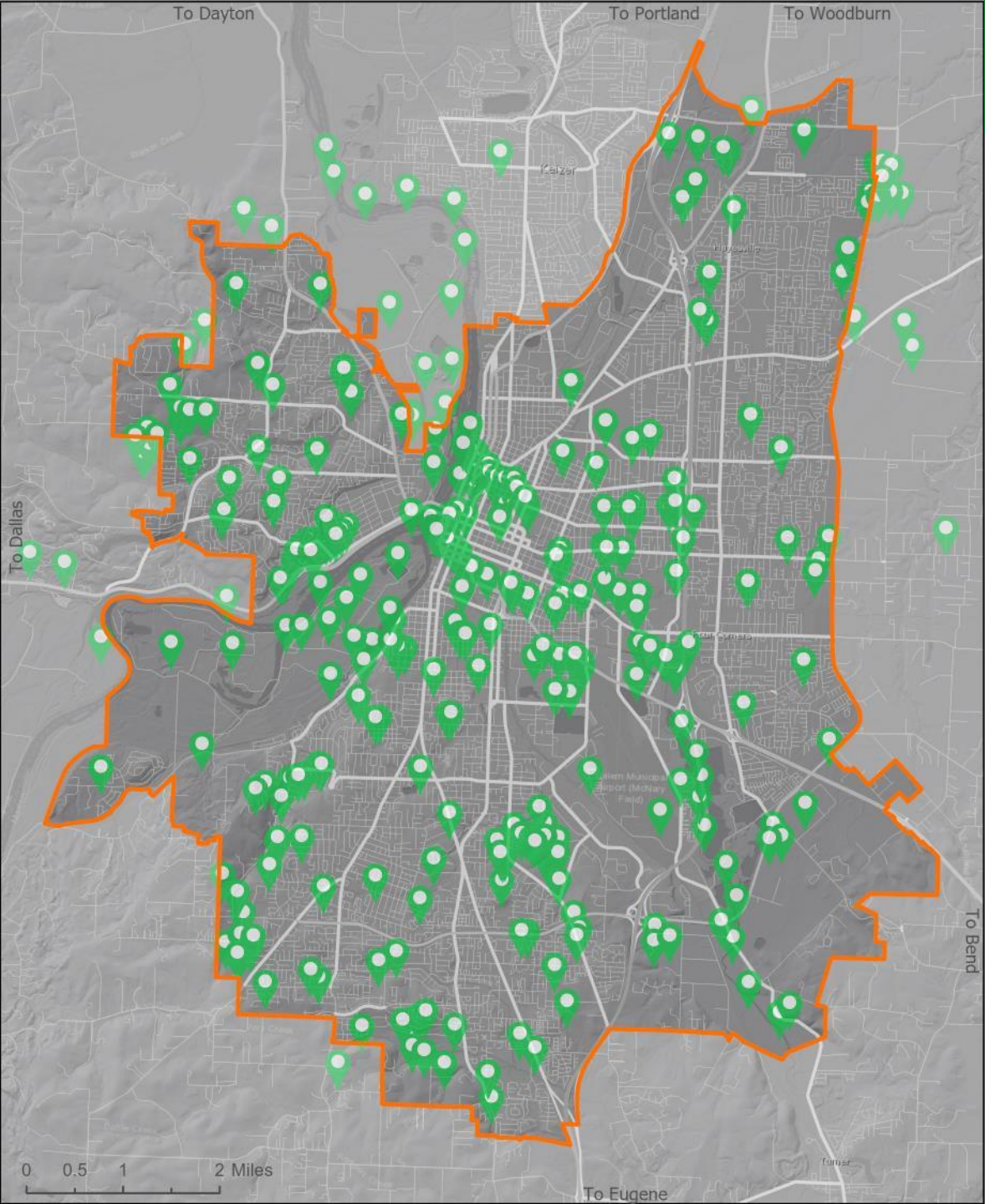
Online Workshops



-  Salem's Portion of UGB
-  Community Services

Community Services

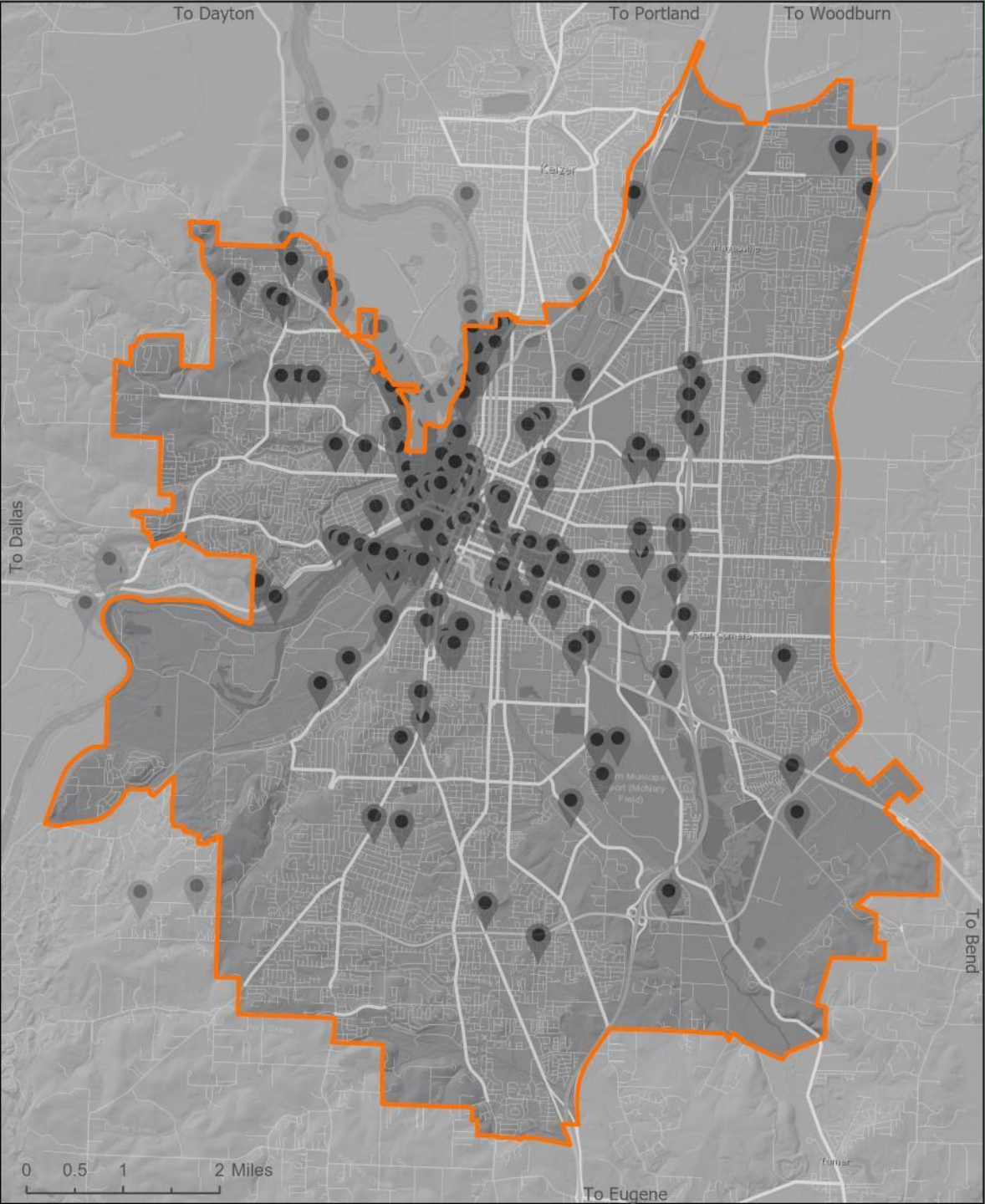
Online Workshops





-  Salem's Portion of UGB
-  Open Space and Trails

Open Space

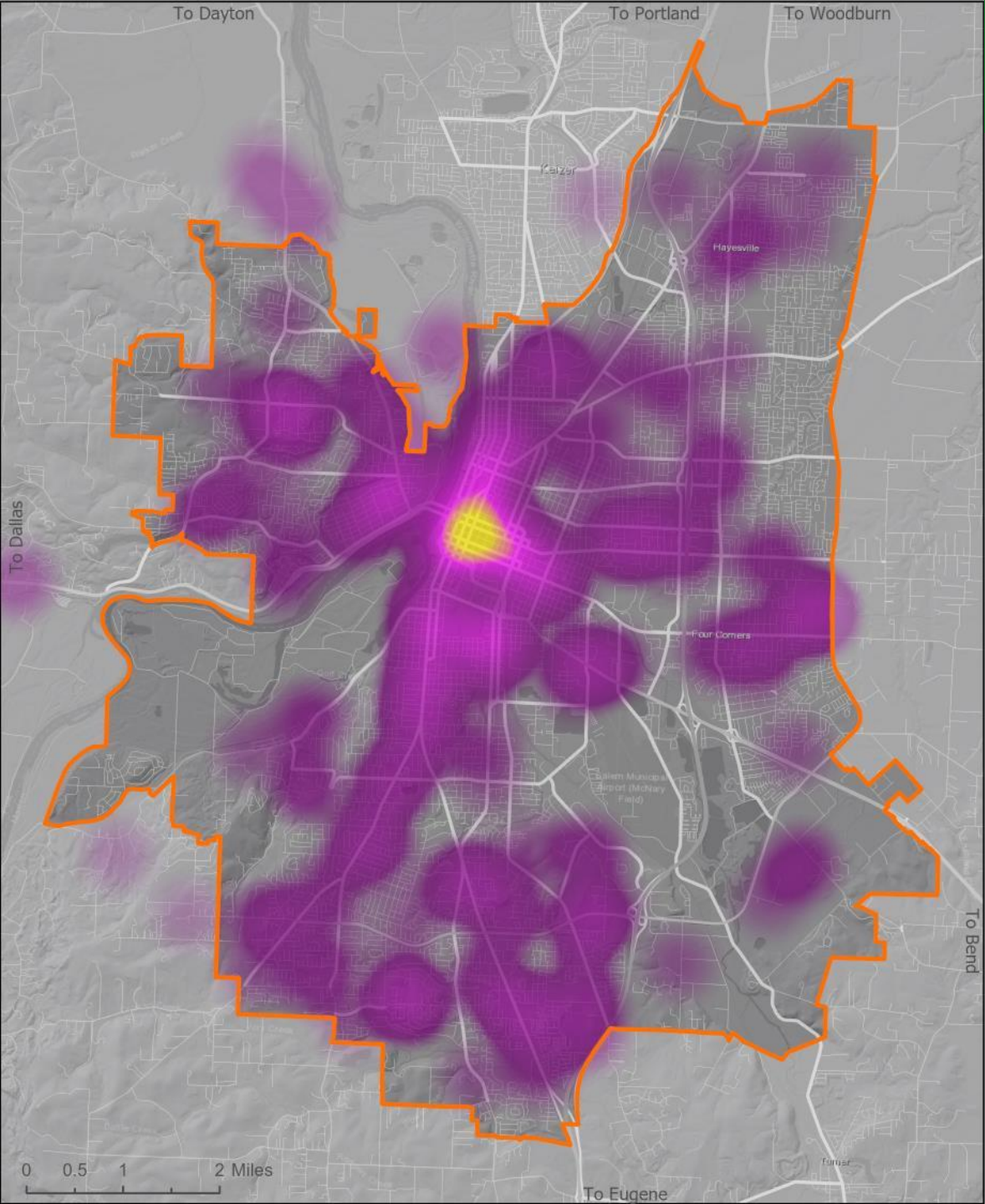
Online Workshops



-  Salem's Portion of UGB
-  Roads and Transit

Roads and Transit

Online Workshops



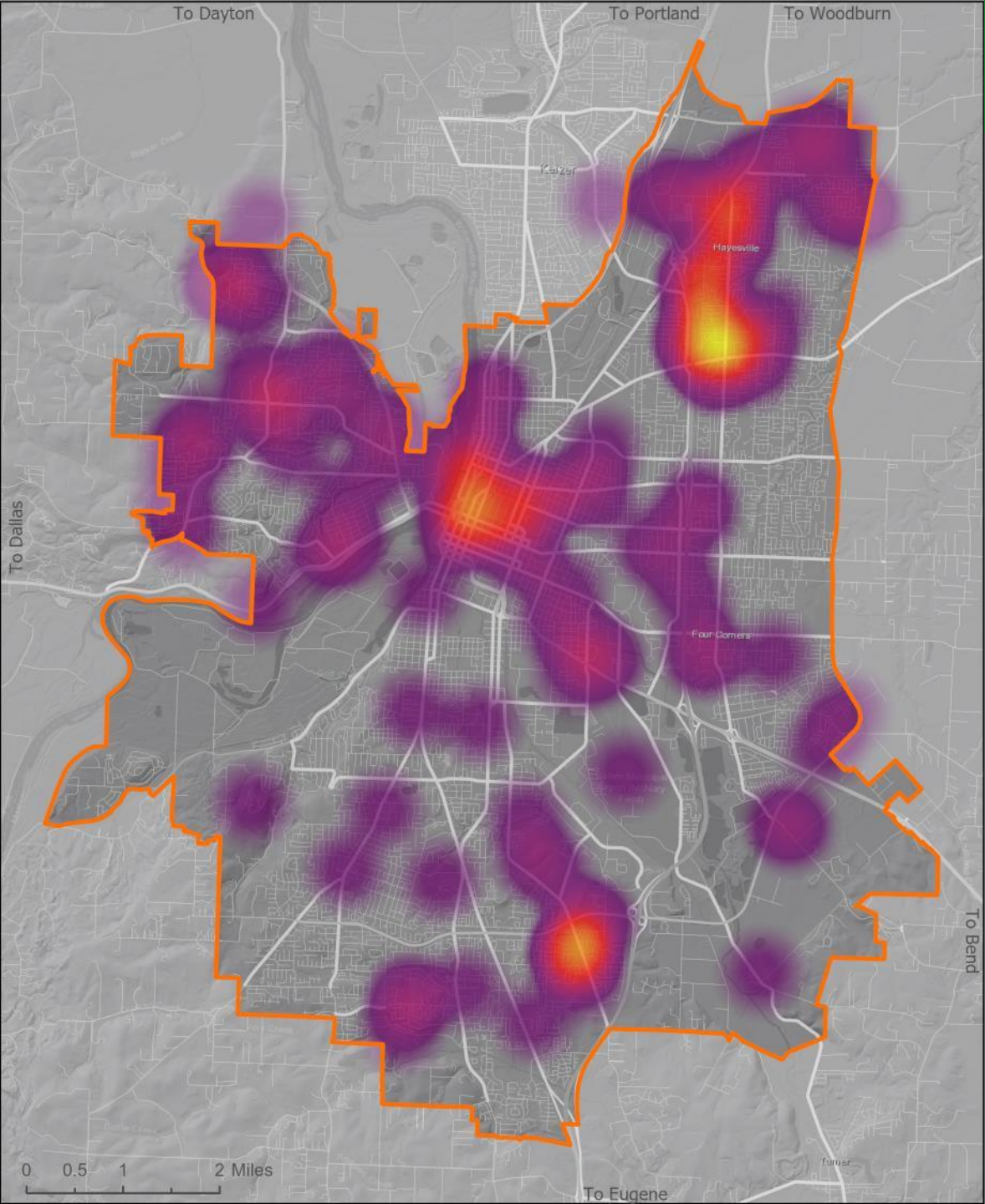
 Salem's Portion of UGB

Mixed Use



Mixed Use Types

Online Workshops



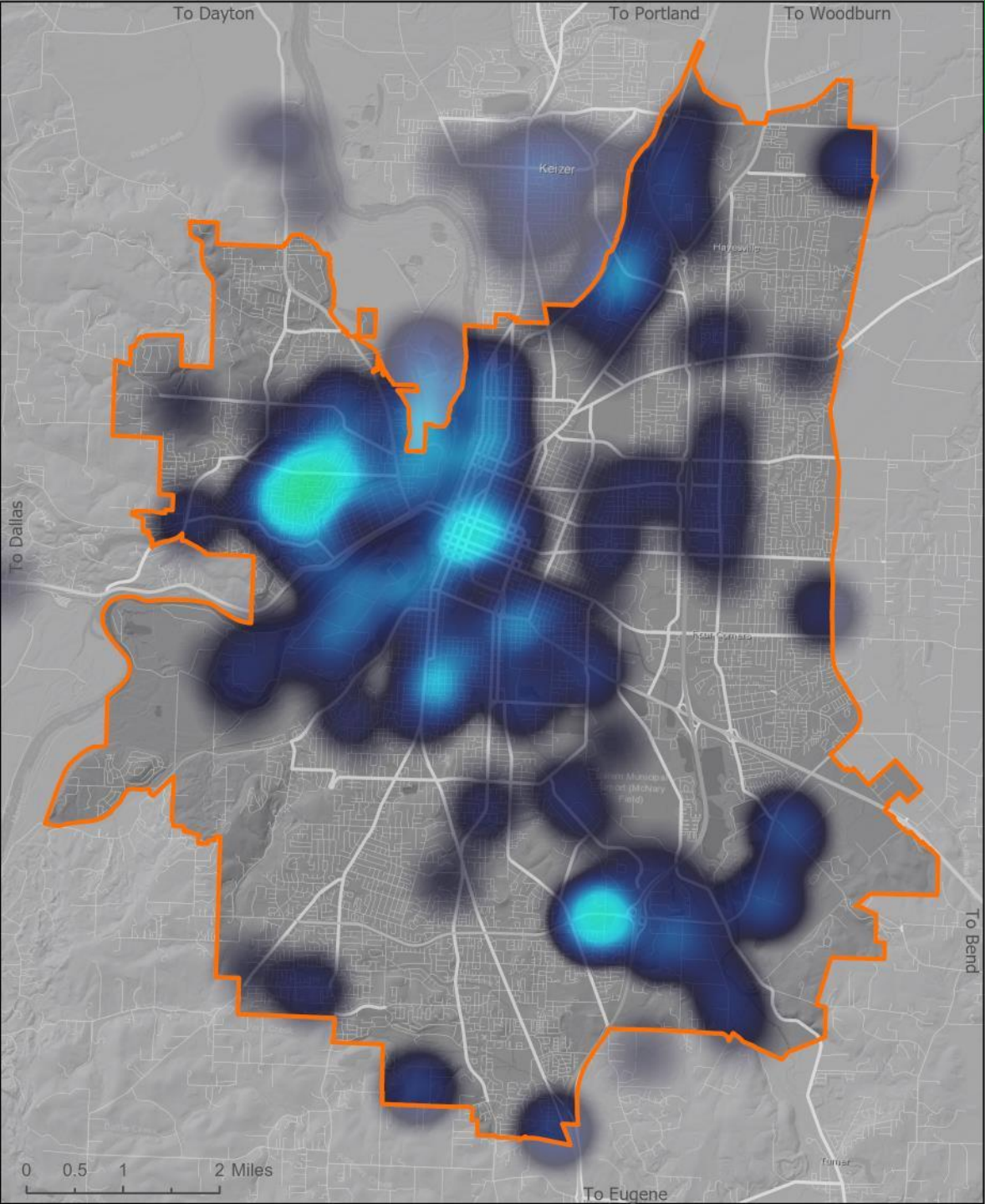
 Salem's Portion of UGB

Housing



Housing

Online Workshops



 Salem's Portion of UGB

Employment



Employment